

JUN 8 2020

Approved

REQUEST FOR AGENDA PLACEMENT FORM

Submission Deadline - Tuesday, 12:00 PM before Court Dates

SUBMITTED BY: Commissioner Larry Woolley
TODAY'S DATE: June 1, 2020

DEPARTMENT: Precinct 4, Road and Bridge

SIGNATURE OF DEPARTMENT HEAD:



REQUESTED AGENDA DATE: June 8, 2020

SPECIFIC AGENDA WORDING: Consideration of Commissioner's Annual 2020 Road Report.

PERSON(S) TO PRESENT ITEM: Commissioner Woolley

SUPPORT MATERIAL: (Must enclose supporting documentation)

TIME: 5 min	ACTION ITEM: <u> X </u>
	WORKSHOP: _____
(Anticipated number of minutes needed to discuss item)	CONSENT: _____
	EXECUTIVE: _____

STAFF NOTICE:

COUNTY ATTORNEY: _____	IT DEPARTMENT: _____
AUDITOR: _____	PURCHASING DEPARTMENT: _____
PERSONNEL: _____	PUBLIC WORKS: _____
BUDGET COORDINATOR: _____	OTHER: _____

*****This Section to be Completed by County Judge's Office*****

ASSIGNED AGENDA DATE: _____


REQUEST RECEIVED BY COUNTY JUDGE'S OFFICE: _____

COURT MEMBER APPROVAL _____ Date _____


STATE OF TEXAS §


COUNTY OF JOHNSON §

BEFORE ME, Sandra Long the undersigned authority, on this day personally appeared Larry Woolley known to me to be the person whose name is subscribed hereto, and having been duly sworn by me on oath declared and stated that the attached copy of a Road Report, for Precinct # 4 dated 6/1/20 is true and correct.


Larry Woolley
Commissioner, Precinct No. 4

SUBSCRIBED AND SWORN TO BEFORE ME this 1 day of June, 2020, to certify which witness my hand and official seal.




Sandra Long
Notary for the State of Texas

**JOHNSON COUNTY PRECINCT 4
COMMISSIONER'S ANNUAL ROAD REPORT**

DATE: June 1, 2020

251.004

COMMISSIONER'S AS ROAD SUPERVISORS.

A. County Commissioner's in Johnson County are the Road Supervisors.

251.005

COMMISSIONER'S ROAD REPORT.

- 1.) For print out of roadway conditions including bridges and culverts, see "Attachment A".
- 2.) \$747,003.00 is the amount of money reasonably necessary to provide paving, seal coating, patching, oiling, adding base material and maintenance of Precinct 4's roadways.
- 3.) During this fiscal year Precinct 4 replaced approximately 137 traffic control devices. At this date we are aware of 18 defaced or torn down traffic control devices.
- 4.) No developers are constructing new roadways in Precinct 4.
- 5.) Precinct 4 has budgeted \$265,000.00 dollars for the maintenance and improvements necessary to keep bridges and culverts in good condition.
- 6.) Precinct 4 Installed 4 Road Culverts
- 7.) Precinct 4 Replaced 0 Headwalls

251.007

CLASSIFICATION OF COUNTY ROADS.

- A. All public roadways in Precinct 4 will be classified as third class roadways having less than 40 feet of roadway and some have less than 20 feet of roadway.

JOHNSON COUNTY, TEXAS
 PRECINCT # 4
 ROAD INVENTORY / CONDITION REPORT
 ATTACHMENT "A"

Road Name	Sub Division	Miles	From	To	Code	Road Eval (D=poor - S= Exc)	Cause of Degradation (if known)
2nd St.	County Road	0.475	FM 3136	Pearl	Class 3	2.00	Old Road - Passenger Traffic
4th St. (South)	County Road	0.773	S. of Grandview City Limit	Hill Co.	Class 3	1.00	Old Road
Alan Cr.	Sunnydale Subdivision	0.056	Alan Dr.	End	Class 3	3.00	Old Road
Alan Dr.	Sunnydale Subdivision	0.493	CR 803	Hwy 67	Class 3	3.00	Old Road
Alvarado Oaks Dr.	Alvarado Oaks Estates	0.469	Pecan Circle	Hwy 67	Class 3	2.00	Old Road
Baker Ln. (north side of 67)	County Road	0.623	Pecan Circle	CR 319	Class 3	2.00	Old Road
Baker Ln. (south side of 67)	County Road	0.324	Hwy 67	End	Class 3	2.00	Old Road-Heavy Traffic
Barnes Ln.	County Road	0.677	CR 702	End	Class 3	3.00	Old Road
Barry Ln.	County Road	0.470	CR 800	End	Class 3	3.00	Old Road
Barton Rd.	Windmill Acres	0.154	CR 705	End	Class 3	3.00	Old Road
Bazoki Rd.	Barton Acres	0.274	Hopewell Rd.	Steinway Ln.	Class 3	3.00	Old Road
Becca	Buffalo Creek Estates	0.077	CR 316-c	End	Class 3	3.00	Old Road
Ben Dr.	Timber Oaks	0.346	Hopewell Rd.	Sarah	Class 3	3.00	Old Road
Big Tree St.	Mesquite Flats Edition	0.250	S. Percifield Tr.	Orchard St.	Class 3	2.00	Old Road
Black Oak	Shadywood 1 & 2 sub division	0.405	CR 414	End	Class 3	3.00	Old Road
Blue Shore Dr.	County Lake Estates	0.202	Lakeside Dr.	Rosemead Dr.	Class 3	2.00	Old Road
Bois D Arc	County Road	0.817	Grandview City Limit	CR 102	Class 3	3.00	Old Road
Bramblett Rd.	County Road	0.383	Hwy 4	End	Class 3	3.00	Old Road
Brookhollow Rd.	Brookhollow Subdivision	0.366	CR 804-A	CR 804	Class 3	3.00	Old Road
Brownstone Dr.	Sunnydale Subdivision	0.149	CR 804	Alan Dr.	Class 3	3.00	Old Road
Buffalo Ln. (North)	Buffalo Acres	0.415	FM 3048	End	Class 3	3.00	Old Road
Buffalo Ln. (South)	County Road	0.190	CR 801-C	End	Class 3	3.00	Old Road
Burleson Oaks Dr.	Burleson Oaks Estates	0.934	FM 917	Vista Dr.	Class 3	3.00	Old Road
Calle Ln.	Rancho Villa	0.208	CR 108-B	End	Class 3	2.00	Old Road
Casa Ln.	Rolling Oaks	0.204	CR 108-B	Vista Dr.	Class 3	2.00	Old Road
Cedar Ln	County Road	0.239	Rolling Oaks Dr.	End	Class 3	3.00	Old Road
Cedar Oaks Rd.	County Road	0.728	FM 4	End	Class 3	2.00	Old Road
Chapel Ln.	County Road	0.313	CR 427-A	End	Class 3	2.00	Old Road
Chase Ct. (South)	County Road	0.209	FM 731	End	Class 3	2.00	Old Road
Chickering Ct.	Buffalo Creek Estates	0.087	Steinway Ln.	End	Class 3	3.00	Old Road
Chickering Rd	Buffalo Creek Estates	0.253	Steinway Ln	End	Class 3	3.00	Old Road
Circle Dr.	County Road	0.326	CR 319	End	Class 3	2.00	Old Road
Collins Circle	County Road	0.096	FM 731	FM 731	Class 3	1.00	Old Road
Collins Rd.	County Road	0.449	CR 711-A	End	Class 3	2.00	Old Road-Heavy Car
Copperhead Ln.	County Road	0.307	North from Hwy 67	Orchard St.	Class 3	3.00	Old Road
Cow Pasture St.	Shadywood 1 & 2 sub division	0.256	S. Percifield Tr.	End	Class 3	2.00	Old Road
CR 101	County Road	2.510	CR 204	CR 101A	Class 3	2.00	Old Road - Paved
CR 101-A	County Road	0.600	CR 101-A	Ellis County Line	Class 3	2.00	Old Road - Gravel
CR 102	County Road	0.421	CR 102	CR 101	Class 3	1.00	Old Road-Gravel
CR 102-A	County Road	1.800	Bois D Arc	CR 202	Class 3	2.00	Old Road
CR 102	County Road	1.200	CR 202	CR 204	Class 3	2.00	Old Road
CR 102	County Road	2.900	CR 204	FM 916	Class 3	2.00	Old Road
CR 103	County Road	2.131	FM 916	CR 204	Class 3	2.00	Old Road
CR 104	County Road	0.576	CR 206	Ellis Co.	Class 3	3.00	Old Road
CR 104-A (aka Low Water Rd)	County Road	0.209	CR 104	Ellis Co.	Class 3	2.00	Old Road
CR 105	County Road	0.700	Grandview City Limit	9135 CR 105	Class 3	5.00	Old Road
CR 105	County Road	1.430	9135 CR 105	CR 204	Class 3	2.00	Old Road (Reclaim 7 miles - 8/19)
CR 105-A	County Road	1.025	CR 204	End	Class 3	2.00	Old Road (Seal Coat 1.4 miles - 8/19)
CR 105-B	County Road	0.635	CR 204	CR 205	Class 3	3.00	Old Road
CR 106	County Road	0.900	CR 401	CR 205	Class 3	3.00	Old Road
CR 106	County Road	2.600	CR 401	CR 106-A	Class 3	2.50	Heavy Truck Traffic
CR 106	County Road	2.600	CR 401	CR 106-A	Class 3	2.00	Heavy Truck Traffic

Road Name	Sub Division	Miles	From	To	Code	Road Eval (Re-poor - S= Exc)	Cause of Degradation (If known)
CR 106	County Road	1.700	CR 106-A	FM 2258	Class 3	2.50	Heavy Truck Traffic
CR 106-A	County Road	0.568	CR 106	CR 206	Class 3	2.00	Old Road
CR 107	County Road	1.442	CR 204	CR 204	Class 3	2.00	Old Road
CR 107	County Road	1.070	CR 204	CR 206	Class 3	2.00	Old Road
CR 107-A	County Road	2.137	CR 206	CR 210	Class 3	2.00	Old Road
CR 107-B	County Road	0.346	CR 204	End	Class 3	3.00	Old Road
CR 108	County Road	1.300	CR 107-A	End	Class 3	3.00	Old Road
CR 108	County Road	0.800	CR 210	City of Venus	Class 3	3.00	Old Road - Heavy Trucks
CR 108-B	County Road	0.503	City of Venus Line / CR 213	Ellis County Line	Class 3	3.00	Old Road - Heavy Trucks (1st Seal Coat 8/18 and 2nd Coat 9/19)
CR 108-C	County Road	0.442	CR 214	FM 157	Class 3	4.00	Old Road - Heavy Traffic (Reclaim .44 miles - 9/19)
CR 108-D	County Road	0.824	Alvarado City Limit (AG Barn)	FM 1807	Class 3	5.00	Old Road - Farm Traffic
CR 109	County Road	1.400	FM 1807	FM 1807	Class 3	2.00	Old Road - Farm Traffic
CR 109	County Road	1.500	CR 207	CR 209	Class 3	3.00	Passenger and Truck Traffic
CR 109	County Road	2.000	CR 209	CR 213	Class 3	3.00	Passenger and Truck Traffic
CR 109 (East of FM 157)	County Road	0.400	Venus City Limit	Ellis Co.	Class 3	4.00	Passenger Traffic
CR 110	County Road	0.987	CR 213	Venus City Limit	Class 3	2.00	Old Road - Farm and Truck Traffic
CR 201-A	County Road	0.558	CR 105	I-35	Class 3	3.00	Old Road
CR 202	County Road	0.891	FM 916	CR 102	Class 3	3.00	Old Road
CR 203	County Road	1.806	FM 2258	CR 106	Class 3	3.00	Old Road - Gravel
CR 204	County Road	2.700	I-35	CR 107	Class 3	3.00	Heavy Truck Traffic
CR 204	County Road	2.700	CR 107	FM 2258	Class 3	2.50	Heavy Truck Traffic
CR 204	County Road	1.400	FM 2258	CR 105	Class 3	5.00	Heavy Truck Traffic (Seal Coat - 1.3 miles - 1st Coat 8/18 - 2nd Coat 6/19)
CR 204	County Road	1.000	CR 105	FM 916	Class 3	2.00	Heavy Truck Traffic
CR 204	County Road	1.800	FM 916	CR 101	Class 3	2.00	Heavy Truck Traffic
CR 205	County Road	2.854	FM 2258	Cemetery	Class 3	3.00	Old Road
CR 206	County Road	3.300	FM 1807	CR 107	Class 3	3.00	Old Road - Truck Traffic
CR 206	County Road	3.100	CR 107	FM 2258	Class 3	2.00	Old Road - Truck Traffic
CR 206	County Road	3.330	FM 2258	FM 916	Class 3	3.00	Old Road - Truck Traffic
CR 206-A	County Road	0.206	CR 206	End	Class 3	3.00	Old Road
CR 207	County Road	1.003	Hwy 67	CR 109	Class 3	4.00	Passenger and Truck Traffic
CR 208	County Road	1.407	CR 109	FM 1807	Class 3	2.00	Old Road (Gravel)
CR 208	County Road	1.516	FM 1807	CR 107	Class 3	2.00	Old Road (Paved)
CR 209	County Road	1.425	Hwy 67	CR 109	Class 3	5.00	Heavy Truck Traffic (.6 Seal Coat 10/18) (.86 Seal Coat 10/19)
CR 210	County Road	1.800	FM 1807	CR 107	Class 3	5.00	2. Heavy Truck Traffic (Reclaim 1.05 miles - 9/19) - Seal Coat .56 miles
CR 211	County Road	1.454	CR 109	FM 1807	Class 3	3.00	Old Road - Truck Traffic
CR 212	County Road	2.530	CR 108	CR 213	Class 3	3.00	Old Road - Truck Traffic
CR 213	County Road	3.713	Hwy 67 South	CR 108	Class 3	5.00	Heavy Truck Traffic (new road 10/16)
CR 213	County Road	1.647	CR 108	Ellis Co.	Class 3	2.00	Heavy Truck Traffic (Seal Coat 9/19 - 1.33 mile)
CR 301	County Road	2.843	Grandview City Limit	Hill Co.	Class 3	3.00	Heavy Truck Traffic (Reclaim 2.1 miles and Seal Coat 7 miles 11/18)
CR 302	County Road	3.108	FM 916	Hwy 171	Class 3	3.00	Old Road
CR 303	County Road	0.270	FM 4	End	Class 3	4.00	Old Road
CR 304	County Road	2.876	Hwy 174	CR 423	Class 3	3.00	Old Road
CR 304-A	County Road	0.511	CR 305	CR 401	Class 3	2.00	Old Road
CR 305	County Road	0.800	Hwy 171	CR 421	Class 3	3.00	Old Road - Truck Traffic
CR 305	County Road	2.100	CR 421	CR 423	Class 3	3.00	Old Road
CR 305	County Road	1.000	CR 423	FM 4	Class 3	3.00	Old Road
CR 305	County Road	1.600	FM 4	CR 406	Class 3	3.00	Old Road
CR 305	County Road	1.600	CR 406	CR 401	Class 3	3.00	Old Road

Road Name	Sub Division	Miles	From	To	Code	Road Eval (D=poor - 5= Exc)	Cause of Degradation (if known)
CR 305	County Road	1.500	CR 401	I-35	Class 3	3.00	Old Road
CR 305-B	County Road	0.673	CR 305	End	Class 3	2.00	Old Road
CR 305-C	County Road	0.240	CR 305	End	Class 3	3.00	Old Road
CR 307	County Road	1.497	CR 421	Hwy 171	Class 3	4.00	Old Road - Truck Traffic
CR 308	County Road	1.200	CR 423	FM 4	Class 3	3.00	Old Road
CR 308	County Road	1.210	FM 4	CR 410	Class 3	3.00	Old Road
CR 308-A	County Road	1.200	CR 410	CR 406	Class 3	3.00	Old Road
CR 308-B	County Road	0.457	FM 4	CR 308	Class 3	2.00	Old Road
CR 309	County Road	0.323	CR 308	End	Class 3	2.00	Old Road
CR 310	County Road	2.485	CR 417	CR 423	Class 3	3.00	Old Road
CR 310	County Road	1.400	Hwy 171	FM 2135	Class 3	3.00	Old Road - Truck Traffic
CR 310-A	County Road	1.800	FM 2135	CR 312	Class 3	3.00	Old Road - Truck Traffic
CR 311	County Road	1.115	CR 312	Hwy 171	Class 3	3.00	Old Road
CR 312	County Road	2.373	CR 401	CR 313-A	Class 3	3.00	Old Road - Heavy Traffic
CR 312	County Road	1.515	Hwy 171	FM 2135	Class 3	4.00	Old Road - Heavy Traffic
CR 312	County Road	1.000	FM 2135	FM 2135	Class 3	3.00	Old Road - Heavy Traffic
CR 312	County Road	1.000	CR 429	CR 429	Class 3	3.00	Old Road - Heavy Traffic
CR 312	County Road	1.700	CR 424	CR 424	Class 3	3.00	Old Road - Heavy Traffic
CR 312	County Road	1.700	CR 417	CR 417	Class 3	3.00	Old Road - Heavy Traffic
CR 312	County Road	0.700	CR 415	CR 415	Class 3	3.00	Old Road - Heavy Traffic
CR 312-A	County Road	2.200	CR 415	FM 2415	Class 3	3.00	Old Road - Heavy Traffic
CR 312-A	County Road	0.708	FM 2415	End	Class 3	3.00	Old Road
CR 312-B	County Road	0.502	CR 312	End	Class 3	2.00	Old Road - Heavy Traffic
CR 313	County Road	1.712	I-35	FM 2415	Class 3	3.00	Heavy Truck Traffic
CR 313-A	County Road	1.584	FM 2415	FM 2415	Class 3	2.00	Old Road
CR 314	County Road	2.792	Hwy 171	FM 4	Class 3	4.00	Old Road - Heavy Traffic
CR 314-A	County Road	0.305	FM 4	End	Class 3	3.00	Old Road
CR 314-B	County Road	0.254	FM 4	End	Class 3	3.00	Old Road
CR 316	County Road	1.523	FM 3136	End	Class 3	5.00	Old Road
CR 316-A aka Weeks Rd or Malone Rd	County Road	0.477	Cleburne City Limit	End	Class 3	3.00	Old Road
CR 316-B	County Road	0.713	CR 426	End	Class 3	2.00	Old Road
CR 316-C	County Road	0.516	CR 414	End	Class 3	3.00	Old Road
CR 316-D	County Road	0.303	CR 426	End	Class 3	3.00	Old Road
CR 317	County Road	0.667	Keene City Limit	End	Class 3	2.50	Old Road
CR 317	County Road	0.440	CR 414	Keene City Limit	Class 3	1.00	Old Road - Heavy Truck Traffic
CR 317-A	County Road	0.467	CR 317	End	Class 3	2.00	Old Road - Heavy Traffic
CR 319	County Road	2.610	I-35	End	Class 3	3.00	Old Road
CR 319-B	County Road	0.179	Hwy 67	End	Class 3	3.00	Heavy Truck Traffic
CR 400	County Road	1.009	Grandview City Limit	I-35 (1/2 mile past RR)	Class 3	2.00	Old Road
CR 401	County Road	2.200	FM 4	CR 305	Class 3	3.00	Old Road
CR 401	County Road	2.000	CR 305	CR 311	Class 3	3.00	Old Road
CR 401	County Road	0.900	CR 311	FM 2415	Class 3	3.00	Old Road
CR 401	County Road	2.200	FM 2415	CR 405E	Class 3	3.00	Old Road - Heavy Truck Traffic
CR 401-B	County Road	1.159	FM 2415	End	Class 3	3.00	Old Road
CR 401-C	County Road	0.826	FM 2415	End	Class 3	2.00	Old Road
CR 402	County Road	2.329	CR 305	CR 311	Class 3	2.00	Old Road
CR 403	County Road	0.850	Grandview City Limit	FM 916	Class 3	2.00	Old Road - Gravel
CR 405	County Road	2.121	FM 2415	End	Class 3	4.00	Old Road - Gravel
CR 406	County Road	1.883	CR 311	CR 305	Class 3	3.00	Old Road - Heavy Traffic
CR 406	County Road	1.146	FM 4	CR 305	Class 3	2.00	Old Road
CR 408	County Road	0.501	CR 301	Hill Co.	Class 3	2.00	Old Road
CR 408-A	County Road	1.601	FM 916	CR 301	Class 3	3.00	Old Road - Gravel
CR 409	County Road	2.154	FM 916	FM 4	Class 3	2.00	Heavy Truck Traffic
CR 409-A	County Road	0.190	FM 916	End	Class 3	3.00	Old Road
CR 409-B	County Road	0.458	CR 409-A	End	Class 3	3.00	Old Road
CR 410	County Road	1.475	CR 308	CR 313-A	Class 3	2.00	Old Road

Road Name	Sub Division	Miles	From	To	Code	Road Eval (0=poor - 5= Exc)	Cause of Degradation (if known)
CR 411	County Road	0.885	CR 405	CR 316	Class 3	3.00	Heavy Truck Traffic
CR 414	County Road	1.532	Keene City Limit	Coyote Flats Limit	Class 3	3.00	Passenger and Heavy Truck Traffic
CR 415	County Road	1.655	FM 4	Coyote Flats Limit	Class 3	3.00	Passenger Traffic - Truck Traffic
CR 417	County Road	1.151	FM 4	CR 308	Class 3	3.00	Old Road - Heavy Traffic
CR 418-A	County Road	1.845	FM 916	CR 301	Class 3	2.00	Old Road
CR 419	County Road	1.130	CR 305	CR 304	Class 3	3.00	Old Road
CR 419-A	County Road	0.465	FM 916 north	End	Class 3	3.00	Old Road
CR 420	County Road	0.308	CR 419	End	Class 3	3.00	Old Road
CR 421	County Road	0.697	FM 916	CR 304	Class 3	2.00	Old Road - Truck Traffic
CR 422	County Road	2.972	CR 423	CR 304	Class 3	3.00	Old Road-Truck Traffic
CR 423	County Road	0.504	CR 423	CR 307	Class 3	3.00	Old Road
CR 423	County Road	2.100	CR 310	CR 422	Class 3	3.00	Old Road - Heavy Traffic
CR 423	County Road	0.600	CR 421	CR 421	Class 3	3.00	Old Road - Heavy Traffic
CR 423	County Road	1.000	CR 421	CR 308	Class 3	3.00	Old Road - Heavy Traffic
CR 423	County Road	2.100	CR 308	CR 305	Class 3	3.00	Old Road - Heavy Traffic
CR 424	County Road	1.200	CR 305	CR 304	Class 3	3.00	Old Road - Heavy Traffic
CR 425	County Road	1.181	Hwy 4	End	Class 3	3.00	Old Road
CR 425-A	County Road	1.301	FM 3136	FM 2415	Class 3	3.00	Old Road-Heavy Truck Traffic
CR 425-B	County Road	0.453	FM 3136	CR 425	Class 3	3.00	Old Road
CR 425-C	County Road	0.163	FM 3136	FM 3136	Class 3	3.00	Old Road
CR 426	County Road	0.515	FM 3136	FM 3136	Class 3	3.00	Old Road
CR 427-A	County Road	1.460	FM 3136	CR 317	Class 3	3.00	Old Road - Heavy Traffic
CR 429	County Road	0.810	FM 4	CR 429	Class 3	3.00	Old Road
CR 700	County Road	2.904	FM 2135	End	Class 3	3.00	Old Road
CR 700	County Road	0.785	CR 801-B	CR 805	Class 3	3.00	Old Road - Heavy Truck and Car Traffic
CR 701	County Road	0.639	CR 801-C	CR 801-B	Class 3	3.00	Old Road - Heavy Truck and Car Traffic
CR 701-A	County Road	2.716	CR 801-C	FM 3048	Class 3	2.00	Old Road - Heavy Truck and Car Traffic
CR 702	County Road	0.712	CR 701	CR 801	Class 3	3.00	Old Road-Heavy Traffic
CR 703	County Road	1.158	CR 807	Keene City Limit	Class 3	3.00	Old Road
CR 703-A	County Road	2.118	CR 810	CR 807	Class 3	2.00	Old Road-Heavy Traffic
CR 704	County Road	0.368	CR 703	End	Class 3	3.00	Old Road - Truck Traffic
CR 704-A	County Road	0.425	Cleburne City Limit	CR 705	Class 3	4.00	Old Road-Heavy Traffic
CR 704-B	County Road	0.453	FM 3048	FM 3048	Class 3	3.00	Old Road - Truck Traffic
CR 704-C	County Road	0.261	CR 805-B	CR 805	Class 3	3.00	Old Road
CR 704-D	County Road	1.434	FM 2280	CR 807	Class 3	3.00	Old Road - Truck Traffic
CR 705	County Road	0.439	CR 807	End	Class 3	3.00	Old Road - Heavy Car Traffic
CR 705	County Road	0.300	City of Joshua (@ CR 803)	West CR 705	Class 3	3.00	Old Road - Heavy Car Traffic
CR 706	County Road	0.800	CR 705	FM 3048	Class 3	3.00	Old Road - Heavy Truck and Car Traffic
CR 707	County Road	1.446	CR 803	CR 805	Class 3	3.00	Old Road
CR 710	County Road	0.880	CR 807	RR Tracks	Class 3	3.00	Old Road
CR 711-A	County Road	0.550	CR 803	Burleston City Limit	Class 3	5.00	Old Road-Heavy Traffic
CR 801	County Road	0.207	FM 731	Weatherby Rd.	Class 3	3.00	Old Road-Heavy Traffic
CR 801-B - North of 67	County Road	2.487	Dove Creek	CR 705	Class 3	3.00	Old Road-Heavy Traffic
CR 801-B - South of 67	County Road	0.796	CR 700	CR 701	Class 3	4.00	Old Road-Heavy Traffic
CR 801-C	County Road	0.854	CR 700	CR 805	Class 3	5.00	Heavy Truck Traffic
CR 802	County Road	1.264	CR 700	Vaughn	Class 3	2.00	Heavy Truck Traffic
CR 803 (North)	County Road	1.033	CR 804	Forrest Ln.	Class 3	5.00	Old Road - Heavy Truck and Car Traffic
CR 803 (South)	County Road	1.555	FM 731	FM 917	Class 3	4.00	Old Road - Heavy Car Traffic
CR 804	County Road	1.400	FM 917	City of Joshua	Class 3	4.00	Old Road - Heavy Car Traffic
CR 804-A	County Road	0.200	City of Joshua	CR 705	Class 3	4.00	Old Road - Heavy Car Traffic
CR 805	County Road	0.898	FM 731	CR 802	Class 3	4.00	Old Road - Truck Traffic
CR 805	County Road	0.665	FM 731	CR 804	Class 3	4.00	Old Road - Heavy Traffic
CR 805	County Road	1.500	CR 917	CR 706	Class 3	3.00	Heavy Truck Traffic
CR 805	County Road	1.900	CR 706	FM 3048	Class 3	3.00	Heavy Truck Traffic
CR 805	County Road	1.400	FM 3048	Keene City Limit (Ruth St)	Class 3	3.00	Heavy Truck Traffic
CR 805	County Road	0.500	Keene City Limit (near Greenbriar)	Heather Ln.	Class 3	3.00	Heavy Truck Traffic

Road Name	Sub Division	Miles	From	To	Code	Road Eval (0=poor - 5= Exc)	Cause of Degradation (if known)
CR 805	County Road	0.300	Keene City Limit	CR 700	Class 3	3.00	Heavy Truck Traffic
CR 805-A	County Road	2.100	Cheburne City Limit	Gardage Dr. CR 805	Class 3	3.00	Heavy Truck Traffic
CR 805-B	County Road	0.691	Keene City Limit	Keene City Limit	Class 3	2.00	Old Road
CR 805-B	County Road	0.386	FM 3048	Keene City Limit	Class 3	3.00	Old Road - Heavy Traffic
CR 805-C (Circle)	County Road	1.640	Keene City Limit	FM 2280	Class 3	3.00	Old Road - Heavy Traffic
CR 805-C (North)	County Road	0.100	FM 917	FM 917	Class 3	4.00	Old Road
CR 805-E	County Road	0.540	FM 917 north	to End	Class 3	2.00	Heavy Truck Traffic
CR 805-F	County Road	0.435	CR 805	CR 805-B	Class 3	3.00	Old Road
CR 807	County Road	0.305	FM 2280	FM 2280	Class 3	3.00	Old Road
CR 807	County Road	1.100	County Maintenance sign	CR 704-C	Class 3	3.00	Old Road
CR 810 N	County Road	2.285	CR 704D	FM 917	Class 3	3.00	Heavy Truck Traffic
CR 810 N	County Road	0.880	CR 703	Hwy 67	Class 3	3.00	Heavy Truck Traffic
CR 810 S	County Road	1.331	CR 707	CR 703	Class 3	2.00	Passenger Traffic- Truck Traffic
CR 810 S	County Road	1.142	Hwy 67	FM 3136	Class 3	2.00	Passenger Traffic- Truck Traffic
Craig Rd.	County Road	0.119	CR 314	End	Class 3	3.00	Old Road
Creek Crossing	County Road	0.258	Lakewood Dr.	Percfield Trail	Class 3	2.00	Old Road
Cross Timbers Rd.	County Road	1.078	Cross Timbers City Limit	Ward Ln.	Class 3	3.00	Passenger Traffic- Truck Traffic
Crystal Ln	Crystal Oaks Subdivision	0.336	CR 316	End	Class 3	2.00	Passenger Traffic
Deer Ridge St.	Deer Run Estates	0.232	FM 1807	Pheasant Dr.	Class 3	2.00	Old Road
Deer Rise St.	Deer Run Estates	0.236	FM 1807	End	Class 3	2.00	Old Road
Donna	County Road	0.223	Hwy 67	End	Class 3	3.00	Old Road
Doss Rd.	Brookhollow Subdivision	0.231	Brookhollow Rd.	CR 804	Class 3	3.00	Old Road
Dove Lane	Dove Hills	0.145	Old Mansfield Rd. (CR 805)	End	Class 3	2.00	Old Road
Eagle Ct.	South Forty Estates	0.102	Pheasant Dr.	End	Class 3	2.00	Old Road
Falcon Court	South Forty Estates	0.104	Pheasant Dr.	End	Class 3	2.00	Old Road
Falcon Crest	Falcon Crest	0.253	CR 805	End	Class 3	1.00	Old Road
Farm Terrace St.	County Road	0.073	Lake Wood Dr.	End	Class 3	2.00	Old Road
Ferguson Rd.	County Road	0.607	CR 805	Hwy 67	Class 3	2.00	Old Road
Forrestwood Dr.	County Road	0.223	CR 319	End	Class 3	3.00	Old Road
Fox Hollow Rd	Fox Hollow Rd Subdivision	0.221	Forest Dr	End	Class 3	3.00	Old Road
Gage Rd.	County Road	0.569	CR 314	End	Class 3	2.00	Old Road
Gary St.	Woodland Oaks	0.650	CR 414	End	Class 3	2.00	Old Road
Glen St.	Timber Oaks	0.068	CR 316-C	End	Class 3	3.00	Old Road
Green Tree Ln.	County Road	0.136	CR 706	End	Class 3	3.00	Old Road
Greenfield Court	Greenfield Ridge Subdivision	0.098	Greenfield Dr.	End	Class 3	3.00	Old Road
Greenfield Dr.	Greenfield Ridge Subdivision	0.728	CR 401	Ridgeview	Class 3	3.00	Old Road
H & O Ln.	County Road	0.369	Hwy 67	End	Class 3	2.00	Old Road
Harvest Dr.	Quail Run Estates	0.571	I-35 SR	CR 107	Class 3	1.00	Old Road
Hay Meadow St.	Shadywood 1 & 2 sub division	0.284	Shadywood Dr.	End	Class 3	2.00	Old Road
Herb Dr.	Windmill Acres	0.165	Barry	End	Class 3	4.00	Old Road
Hix Rd.	County Road	0.110	CR 700	Loop 67	Class 3	3.00	Old Road- Heavy Truck Traffic
Hudson Ct.	County Road	1.016	CR 701	CR 701-A	Class 3	2.00	Old Road- Heavy Traffic
Hopewell	Triple H Estates	0.818	CR 109	End	Class 3	1.00	Old Road
Jones Rd.	County Road	0.348	CR 108	End	Class 3	5.00	Old Road
Kaether Ln.	County Road	0.412	Hwy 67	End	Class 3	3.00	Old Road
Kim St.	Timber Oaks	0.082	CR 316-C	End	Class 3	3.00	Old Road
Lake Wood Dr.	County Road	0.270	CR 707	Farm Terrace	Class 3	3.00	Old Road
Lakeshore Dr. (West)	County Road	0.470	CR 316	End	Class 3	3.00	Old Road
Lakeside Dr.	Country Lake Estates	0.160	Shaded Trail	Blue Shore Dr.	Class 3	2.00	Old Road
Lakewood Cr.	County Road	0.262	FM 3136	FM 3136	Class 3	2.00	Old Road
Latham Blvd.	County Road	0.564	CR 213	End	Class 3	5.00	Old Road (Reclaim 8/19)
Lisa St.	Woodland Oaks	0.180	Crosses Gary St. N & S	End	Class 3	2.00	Old Road
Lopez Dr.	County Road	0.435	CR 109	End	Class 3	2.00	Old Road
Main St.	Tall Timbers Estates	0.787	CR 401	CR 401-8	Class 3	2.00	Old Road
Marie St.	Garden Acres	0.262	CR 801	End	Class 3	3.00	Old Road
Martin Dr.	County Road	0.246	Matthew Dr.	End	Class 3	2.00	Old Road

Road Name	Sub Division	Miles	From	To	Code	Road Eval (0=poor - 5= Exc)	Cause of Degradation (if known)
Matthew Meadow Rd.	County Road	0.584	CR 414	Shannon	Class 3	3.00	Old Road
Mockingbird Circle	Ridgecrest Estates	0.307	Valley View Dr.	Ridgecrest Estates	Class 3	3.00	Old Road
Melissa Ln.	County Road	0.482	CR 805	Hwy 67	Class 3	3.00	Old Road - Truck Traffic
Morning Dove	Dove Hills	0.116	Old Mansfield Rd. (CR 805)	End	Class 3	2.00	Old Road
Neely Ln.	County Road	0.263	FM 1807	End	Class 3	2.00	Old Road
Nicole Dr.	County Road	0.252	CR 805	End	Class 3	3.00	Old Road
North Crest Dr.	Sunnydale Subdivision	0.098	Alan Dr.	End	Class 3	3.00	Old Road
Oak Hill Rd	County Road	0.958	FM 2280	Keene City Limit	Class 3	2.00	Old Road
Oak Leaf Trail	County Road - Lake Alv.	0.903	CR 405	End	Class 3	3.00	Old Road
Oakridge Rd.	County Road	0.505	CR 805-B	End	Class 3	3.00	Old Road
Open Meadow Ct.	Ridgecrest	0.414	Summit Dr.	Trails End	Class 3	3.00	Old Road
Open Sty Ct.	Pecan Springs Edition	0.083	FM 4	Pecan Springs Rd.	Class 3	4.00	Old Road
Orchard St.	County Lake Estates	0.179	Blue Shore Dr.	End	Class 3	2.00	Old Road
Park Lane	Shadywood 1 & 2 sub division	0.097	Shadywood Dr.	Big Tree St.	Class 3	2.00	Old Road
Park St.	County Road - Lake Alv.	0.473	FM 3136	City Limits of Alvarado	Class 3	2.00	Old Road
Peach Tree St.	Shadywood 1 & 2 sub division	0.149	Peach Tree St.	End	Class 3	2.00	Old Road
Pecan Cr.	Shadywood 1 & 2 sub division	0.144	S. Percifield Tr.	End	Class 3	2.00	Old Road
Pecan Ct.	Alvarado Oaks Estates	1.235	CR 810 (north)	End	Class 3	2.00	Old Road
Pecan Springs Rd.	Pecan Springs Edition	0.129	Pecan Circle	End	Class 3	3.00	Old Road
Pecan Valley	Pecan Valley Edition	0.521	FM 4	End	Class 3	4.00	Old Road
Pecan Valley Ct.	Pecan Valley Edition	0.793	FM 4	End	Class 3	2.00	Old Road
Percifield Trail - North	Pecan Valley Edition	0.155	Pecan Valley	End	Class 3	2.00	Old Road
Percifield Trail - South	County Road	0.928	Hwy 67	CR 707	Class 3	2.00	Heavy Passenger Traffic - Car Traffic
Phessant Dr.	Shadywood 1 & 2 sub division	0.244	Hwy 67	Hey Meadow St.	Class 3	2.00	Old Road
Ponderosa Cr.	County Road	0.649	FM 1807	Deer Ridge	Class 3	2.00	Old Road
Post Oak	County Road	0.248	CR 807	End	Class 3	3.00	Old Road
Quail Park	County Road	0.406	Pecan Circle	End	Class 3	2.00	Old Road
Quail Run	County Road	0.523	Dove Creek	End	Class 3	3.00	Old Road
Quail Tr.	County Road	0.538	Dove Creek	End	Class 3	3.00	Old Road
Range Way Dr.	Quail Run Estates	0.408	Harvest Dr.	Wheatfield	Class 3	3.00	Old Road
Regalview Dr.	Ridgecrest	0.502	Ridgecrest Dr.	End	Class 3	3.00	Old Road
Ridgeview Ln.	Ridgecrest	0.193	Ridgecrest Dr.	Range Way Dr.	Class 3	3.00	Old Road
Ridgeview Ln.	Greenfield Ridge Subdivision	0.149	CR 401	Greenfield Dr.	Class 3	3.00	Old Road
Rolling Oaks Ct.	Ridgecrest	0.525	Royakwood Cr.	Sunset Dr.	Class 3	3.00	Old Road
Rolling Oaks Ct.	Rolling Oaks	0.108	Rolling Oaks Dr.	End	Class 3	3.00	Old Road
Rolling Oaks Dr.	Rolling Oaks	0.849	Hwy 171	Hwy 171	Class 3	3.00	Old Road
Rosemead Dr.	Country Lake Estates	0.042	Blue Shore Dr.	End	Class 3	2.00	Old Road
Royakwood Cr.	Ridgecrest	0.806	CR 803	CR 803	Class 3	3.00	Old Road
Sanders Rd.	County Road	0.214	Hopewell Rd.	End	Class 3	2.00	Old Road
Sarah Ln.	Mesquite Flats Edition	0.221	CR 701	True Ln.	Class 3	2.00	Old Road
Savannah Farms	Savannah Farms	0.401	FM 1807	End	Class 3	3.00	Old Road
Scenic Ct.	County Road - Lake Alv.	0.117	Oak Hill Rd	End	Class 3	2.00	Old Road
Shaded Trail	County Lake Estates	0.106	CR 109	Lakeside Dr.	Class 3	2.00	Old Road
Shady Ln.	County Road	0.311	CR 805	End	Class 3	2.00	Old Road
Shadywood Dr.	Shadywood 1 & 2 sub division	0.247	S. Percifield Tr.	Orchard St.	Class 3	2.00	Old Road
Shannon	County Road	0.529	Crosses Matthew N & S	End	Class 3	3.00	Old Road
Smiling Hills Ct.	County Road	0.441	CR 805-B	End	Class 3	2.00	Old Road
Southern Oaks	County Road	1.090	CR 423	End	Class 3	2.00	Old Road
Steinway Ln.	Buffalo Creek Estates	0.330	East of Bazuki	End	Class 3	3.00	Old Road
Summit Dr.	Ridgecrest	0.213	Meadow Rd.	Oakridge Rd.	Class 3	3.00	Old Road
Sunset Dr.	Ridgecrest	0.140	Meadow Rd.	End	Class 3	3.00	Old Road
Susun St.	Woodland Oaks	0.154	Crosses Gary St. N & S	End	Class 3	2.00	Old Road
Tall Rd.	Tall Timbers Estates	0.091	Timber Rd	End	Class 3	2.00	Old Road
Tanya Ct.	Pecan Springs Edition	0.123	Pecan Springs Rd.	End	Class 3	4.00	Old Road
Tepar Ln.	Sanders View	0.201	CR 701	End	Class 3	2.00	Old Road
Thomas Acres	Thomas Acres Estates	0.458	CR 705	End	Class 3	2.00	Old Road

Road Name	Sub Division	Miles	From	To	Code	Road Eval (0=poor - 5= Exc)	Cause of Degradation (if known)
Timber Rd.	Tall Timbers Estates	0.663	Main St.	Main St.	Class 3	2.00	Old Road
Timberview	Falcon Crest	0.315	CR 805	End	Class 3	2.00	Old Road
Tina St.	Woodland Oaks	0.184	Crosses Gary St. N & S	End	Class 3	2.00	Old Road
Trails End	Ridgecrest	0.162	Oakridge Rd.	End	Class 3	3.00	Old Road
Twin Creeks	Mesquite Flats Edition	0.073	Sarah	End	Class 3	3.00	Old Road- Truck Traffic
Valley View Dr.	Twin Creeks Edition	1.100	Keene City Limit	CR 805 B	Class 3	3.00	Old Road
Verde Mesa	Ridgecrest	0.729	CR 803	Meadow Rd.	Class 3	3.00	Old Road
Vista Dr.	Rancho Villa	0.151	Calle Ln.	Casa Ln	Class 3	2.00	Old Road
W. Bethesda aka CR 805	County Road	0.224	CR 214	RR Tracks	Class 3	2.00	Old Road
Ward Ln	County Road	1.143	FM 917	RR Tracks	Class 3	4.00	Passenger Traffic- Heavy Truck Traffic
Watersridge Cr.	County Road	0.116	Cross Timbers	RR Tracks	Class 3	2.00	Old Road- Heavy Truck Traffic
Weatherly Rd.	County Road	0.307	CR 310	End	Class 3	2.00	Old Road
Wheatfield	County Road	0.508	CR 711-A	End	Class 3	3.00	Old Road
White Dove	Quail Run Estates	0.179	Harvest Dr.	CR 107	Class 3	2.00	Old Road
Wilkinson Rd.	County Road	0.260	FM 1807	End	Class 3	4.00	Old Road
Wilson Ln.	County Road	0.213	FM 916	FM 4	Class 3	3.00	Old Road
Wood Haven Rd.	County Road	0.212	Red Bird Ln.	End	Class 3	4.00	Old Road
Woodhaven Dr.	County Road	0.162	Twin Creeks Dr.	End	Class 3	4.00	Old Road
Woodview	County Road	0.225	CR 319	End	Class 3	2.00	Old Road
Woodview Dr.	Falcon Crest	0.216	CR 805	End	Class 3	2.00	Old Road
Wren St.	County Road	0.641	FM 3136	Park Ln.	Class 3	2.00	Old Road
	Dove Hills	0.138	Old Mansfield Rd. (CR 805)	End	Class 3	2.00	Old Road
		293.849					

**JOHNSON COUNTY, TEXAS
PRECINCT #4
BRIDGE INVENTORY / CONDITION REPORT
ATTACHMENT "B"**

1 = POOR

8 = EXCELLENT

Pct	Control	Section	Str. No.	Facility Carried	Featured Crossed	Deck Rating	Superstructure Rating	Substructure Rating	Channel Rating	Approach Rating	Misc Rating
4	AA03	99	001	CR 805	EAST BUFFALO CREEK	7	7	7	7	7	n/a
4	AA04	06	001	CR 801	EAST BUFFALO CREEK TRIB	7	7	6	7	7	n/a
4	AA04	54	001	CR 414	TR of LAKE ALVARADO	7	6	6	7	6	n/a
4	AA04	65	001	CR 410	MIDDLE FORK CHAMBERS CREEK	7	7	7	7	7	n/a
4	AA04	54	002	CR 414	TURKEY CREEK TRIB	7	7	4	6	7	n/a
4	AA04	76	001	CR 305	MIDDLE FORK CHAMBERS CREEK	7	6	6	7	7	n/a
4	AA04	76	002	CR 305	ROCK TANK CREEK	7	7	6	7	6	n/a
4	AA06	02	001	CR 210	TRIB OF COTTONWOOD CREEK	8	6	6	6	7	8
4	AA06	06	001	CR 108	COTTONWOOD CREEK	7	7	5	7	6	n/a
4	AA06	14	001	Maple SL108C	NORTH FORK CHAMBERS CREEK	N	N	N	6	7	n/a
4	AA06	21	001	CR 106A	NORTH FORK CHAMBERS CREEK	8	8	8	7	6	n/a
4	AA06	26	001	CR 206	NORTH FORK CHAMBERS CREEK	7	7	6	6	7	n/a
4	AA06	29	001	CR 106	NORTH FORK CHAMBERS CREEK	7	6	6	6	7	n/a
4	AA06	31	002	CR 204	SOUTH FORK CHAMBERS CREEK	7	7	6	6	7	n/a
4	A006	32	001	CR 105	SOUTH FORK CHAMBERS CREEK	7	7	6	6	7	n/a
4	AA06	32	002	CR 105	TRIB SOUTH FORK CHAMBERS CREEK	7	7	6	8	7	n/a
4	AA06	32	003	CR 204	TRIB NORTH FORK CHAMBERS CREEK	7	7	7	5	6	n/a
4	AA06	32	005	CR 204	TURKEY CREEK	8	6	7	6	7	n/a
4	AA06	35	001	CR 107	NORTH FORK CHAMBERS CREEK	7	7	6	6	7	n/a
4	AA06	40	001	CR 102	SOUTH FORK CHAMBERS CREEK	8	7	6	6	6	n/a
4	AA06	42	001	CR 102	ISLAND CREEK	7	7	7	7	7	n/a
4	AA06	49	001	CR 423	TRIB OF MUSTANG CREEK	7	6	6	6	7	n/a
4	AA06	50	001	CR 421	MUSTANG CREEK	7	6	7	6	7	n/a
4	AA06	52	001	CR 307	TRIB OF MUSTANG CREEK	7	6	6	7	7	n/a
4	AA06	54	001	CR 409	SOUTH FORK CHAMBERS CREEK	8	7	7	7	7	n/a
4	AA06	84	002	CR 401	TURKEY CREEK	5	5	6	6	7	n/a
4	AA06	84	003	CR 401	MIDDLE FORK CHAMBERS CREEK	6	6	7	6	7	n/a
4	AA06	84	004	CR 401	SOUTH FORK CHAMBERS CREEK	6	6	7	7	7	n/a
4	AA06	87	001	CR 406	ROCK TANK CREEK	7	6	6	8	6	n/a
4	AA06	87	002	CR 406	MIDDLE FORK CHAMBERS CREEK	7	7	7	6	6	n/a

CULVERT INVENTORY / CONDITION REPORT

ATTACHMENT "C"

Road Name	Culvert Location	# of Barrels	Length (ft)	Dia (in)	Headwall	Apron	Type	Condition (1 = Poor - 4 = Exc)	Date (new)	Reason for Degrad
Alan Cr	at Alan Dr	1	40	18			Concrete	3		Age & Traffic
Alan Dr	CR 803 Intersection	1	40	24			Concrete	3		Age & Traffic
Alan Dr	3 miles west of CR 803	2	40	26			Concrete	3		Age & Traffic
Alan Dr	20 ft east of Brownstone Dr	1	40	36			Galvanized	3		Age & Traffic
Alan Dr	1 mile west of CR 803	1	40	24			Concrete	4		Age & Traffic
Alvarado Oaks	2 miles south of Pecan Circle	1	35	18			Galvanized	3		Age & Traffic
Alvarado Oaks	2 miles south of Pecan Circle	1	35	18			Galvanized	3		Age & Traffic
Baker Ln.	300 ft north of CR 319	1	40	44			Galvanized	3		Age & Traffic
Baker Ln.	2 miles north of CR 319	1	28	36			Galvanized	3		Age & Traffic
Becca St	10' south of CR 316-C	1	36	24			Galvanized	2		Age & Traffic
Ben Dr	at Hopewell Rd	1	45	20			Galvanized	1		Age & Traffic
Big Tree	at S. Perfield Trail	1	24	40			Concrete	3		Age & Traffic
Black Oak	2 miles east of CR 414	1	48	72			Galvanized	3		Age & Traffic
Black Oak	2 miles east of CR 414	2	48	48			Plastic	4		Age & Traffic
Black Oak	3 miles east of CR 414	1	36	24			Galvanized	3		Age & Traffic
Black Oak	at CR 414	1	40	20			Galvanized	1		Age & Traffic
Bols D Arc	4 miles south of county maint. Sign	3	50	63			Galvanized	4		Age & Traffic
Bozold Rd	at Hopewell Road	1	54	20			Galvanized	2		Age & Traffic
Bozold Rd	at Steinway Ln	1	40	18			Galvanized	3		Age & Traffic
Bramblett Road	at 4165	1	30	16			Galvanized	2		Age & Traffic
Brookhollow Dr	1 miles east of CR 804-A	2	40	24			Galvanized	3		Age & Traffic
Brookhollow Dr	2 miles east of CR 804-A	3	40	24			Galvanized	3		Age & Traffic
Brookhollow Dr	3 miles east of CR 804-A	1	40	18			Galvanized	2		Age & Traffic
Brownstone	at Alan	1	40	18			Concrete	3		Age & Traffic
Brownstone	at CR 804	1	40	16			Concrete	3		Age & Traffic
Buffalo Ln	1 miles north of CR 801	1	45	18			Galvanized	3		Age & Traffic
Buffalo Ln	at CR 801	1	50	24			Galvanized	3		Age & Traffic
Burleson Oaks	2 miles south of FM 917	1	30	12			Concrete	3		Age & Traffic
Burleson Oaks	5 miles south of FM 917	1	37	16			Galvanized/Concrete	3		Age & Traffic
Burleson Oaks	7 miles south of FM 917	1	35	18			Concrete	3		Age & Traffic
Calie Ln.	at Vista Dr.	1	40	16			Galvanized	1		Age & Traffic
Calie Ln.	at CR 108-8	1	60	18			Galvanized	1		Age & Traffic
Cedar Ln	at the intersection of Rolling Oaks	1	40	18			Galvanized	3		Age & Traffic

Road Name	Culvert Location	# of Barrels	Length (ft)	Dia (in)	Headwall	Apron	None	Type	Condition (1 = Poor - 4 = Exc)	Date (new)	Reason for Degrad
Cedar Oaks	50 ft south of FM 4	1	48	46			X	Galvanized	2		Age & Traffic
Cedar Oaks	1 mile south of FM 4	1	30	36			X	Galvanized	2		Age & Traffic
Cedar Oaks	1 mile south of Fm 4	1	30	48			X	Galvanized	1		Age & Traffic
Cedar Oaks	4 miles south of Fm 4	2	30	48			X	Galvanized	3		Age & Traffic
Cedar Oaks	5 miles south of Fm 4	1	47	20			X	Galvanized	2		Age & Traffic
Chickering Ct	at Stehway Ln	1	45	18			X	Galvanized	2		Age & Traffic
Chickering Rd	at Stehway Ln	1	50	18			X	Galvanized	3		Age & Traffic
Chickering Rd	at 2320 Chickering Rd	1	40	18			X	Galvanized	3		Age & Traffic
Chickering Rd	at 2307 Chickering Rd	1	35	18			X	Galvanized	3		Age & Traffic
Circle Dr	at CR 319	1	26	12			X	Concrete	3		Age & Traffic
Collins Rd	at the intersection of CR 711-A	1	25	18			X	Galvanized	2		Age & Traffic
Collins Rd	1 mile south of CR 711-A	1	25	15			X	Concrete	3		Age & Traffic
Collins Rd	3 miles north of CR 711-A	1	25	18			X	Galvanized	2		Age & Traffic
Cow Pasture	at S. Perfield Trail	1	24	40			X	Concrete	3		Age & Traffic
CR 101	at Martha Ln	1	38	12			X	Concrete	1		Age & Traffic
CR 101	2.1 miles west of Martha Lane	1	25	18			X	Galvanized	4		Age & Traffic
CR 101	3.1 miles west of Martha Lane	1	19	48x48			X	Concrete	4		Age & Traffic
CR 101	7 miles west of Martha Lane	1	25	18			X	Galvanized	2		Age & Traffic
CR 101	2 miles west of Martha Lane	2	24	30			X	Galvanized	3		Age & Traffic
CR 101	1.4 miles west of Martha Lane	5	30	50			X	Galvanized	4		Age & Traffic
CR 101	2.5 miles west of Martha Lane	1	19	48x48			X	Concrete	4		Age & Traffic
CR 102	.6 miles east of 35 W	1	50	24			X	Galvanized	4		Age & Traffic
CR 102	1.2 miles east of 35W	3	25	42			X	Galvanized	4		Age & Traffic
CR 102	1.6 miles east of 35 W @ CR 202	1	32	48			X	Galvanized	4		Age & Traffic
CR 102	.6 miles from CR202	1	27	28			X	Galvanized	4		Age & Traffic
CR 102	1.9 miles east of CR202	1	23	24			X	Galvanized	2		Age & Traffic
CR 102	2.8 miles east of CR 202	1	21	24			X	Galvanized	4		Age & Traffic
CR 102	3.6 miles east of CR 202	1	19	96x66			X	Concrete	4		Age & Traffic
CR 102	.5 miles east of Martha Ln. at 3872	2	42	30			X	Galvanized	4		Age & Traffic
CR 102	8 miles east of 35 W	1	18	24			X	Galvanized	3		Age & Traffic
CR 102	.6 miles east of 35 W	1	27	42			X	Galvanized	2		Age & Traffic
CR 102	.8 miles east of 35 W	1	37	22			X	Galvanized	4		Age & Traffic
CR 102	1.3 miles east of CR202	1	30	28			X	Galvanized	4		Age & Traffic
CR 102	1.7 miles east of CR202	1	24	36			X	Galvanized	4		Age & Traffic
CR 102	2.4 miles east of CR 202	1	25	30			X	Galvanized	2		Age & Traffic
CR 102	2.7 miles east of CR202	1	25	30			X	Galvanized	4		Age & Traffic
CR 102	2.9 miles east of CR 202 @ CR 101a	1	20	24			X	Galvanized	4		Age & Traffic
CR 102	3 miles east of CR202	1	36	48			X	Galvanized	1		Age & Traffic
CR 102	3.2 miles east of CR 202	1	19	36 x72			X	Box	4		Age & Traffic
CR 102	3.2 miles east of CR 202	1	20	24			X	Galvanized	2		Age & Traffic
CR 103	.6 miles north of FM 916	1	24	24			X	Galvanized	4		Age & Traffic
CR 103	1 mile west of FM 916	2	24	36			X	Galvanized	4		Age & Traffic
CR 103	1.3 miles west of FM 916	1	53	48			X	Galvanized	4		Age & Traffic
CR 104	3 miles east of CR 206	1	24	36			X	Galvanized	4		Age & Traffic
CR 104-A	1 mile south of CR 104	1	30	24			X	Galvanized	3		Age & Traffic

Road Name	Culvert Location	# of Barrels		Length (ft)	Dia (in)	Headwall	Apron	None	Type	Condition (1 = Poor - 4 = Exc)	Date (new)	Reason for Degrad
CR 105-A	.1 miles east of 17324 CR 105A	2	2	40	72	X			Galvanized	3		Age & Traffic
CR 106	.1 miles east of RR tracks at 8109 CR 106	1	1	30	72	X			Galvanized	3		Age & Traffic
CR 106	2 miles east of CR 203	2	2	28	48	X			Galvanized	1		Age & Traffic
CR 106	5 miles west of CR 204	1	1	42	30			X	Galvanized	3		Age & Traffic
CR 106	150' west of 9901 CR 106	1	1	30	24			X	Galvanized	3		Age & Traffic
CR 106	1 miles south of CR 106-A	2	2	28	42				Galvanized	3		Age & Traffic
CR 106	2 miles south of CR 106-A	1	1	30	24				Galvanized	1		Age & Traffic
CR 106	3 miles south of CR 106-A at 10639 CR 106	2	2	30	24			X	Galvanized	2		Age & Traffic
CR 106	at CR 204	1	1	28	24			X	Galvanized	3		Age & Traffic
CR 106-A	.1 miles north of 10200	1	1	46	48				Galvanized	3		Age & Traffic
CR 106-A	.3 miles north of 10200	1	1	35	24	X			Galvanized	2		Age & Traffic
CR 107	at CR 210	1	1	30	60	X			Galvanized	2		Age & Traffic
CR 107	400' east of 11100 CR 107	1	1	55	18			X	Galvanized	2		Age & Traffic
CR 107	at 10965 CR 107	1	1	30	48	X			Galvanized	1		Age & Traffic
CR 107	2 miles east of 10228 CR 107	1	1	28	24			X	Galvanized	2		Age & Traffic
CR 107	250' east of 10024 CR 107	2	2	28	64x51 Arch				Galvanized	4	7/18	Age & Traffic
CR 107	at CR 206	3	3	28	48	X			Galvanized	2		Age & Traffic
CR 107	200' east of 9516 CR 107	1	1	45	18			X	Galvanized	2		Age & Traffic
CR 107	100' west of 9409 CR 107	1	1	25	42			X	Galvanized	2		Age & Traffic
CR 107	at CR 204	1	1	28	40				Galvanized	3		Age & Traffic
CR 107	at CR 204	1	1	65	18				Galvanized	2		Age & Traffic
CR 107	.1 miles east of 8401 CR 107	1	1	42	30			X	Galvanized	3		Age & Traffic
CR 107	.3 miles east of Wheatfield Rd	1	1	28	40			X	Galvanized	2		Age & Traffic
CR 107	.2 miles east of Wheatfield Rd	1	1	24	24				Galvanized	1		Age & Traffic
CR 107-A	at CR 107-B	1	1	52	60				Galvanized	3		Age & Traffic
CR 107-A	at CR 107-B	1	1	28	20			X	Steel pipe	3		Age & Traffic
CR 107-B	at 2808 CR 107-B	2	2	36	20			X	Galvanized	3		Age & Traffic
CR 108	.1 miles east of CR 213	1	1	32	30			X	Galvanized	3		Age & Traffic
CR 108	.4 miles east of CR 213	1	1	28	36			X	Galvanized	3		Age & Traffic
CR 108	west of CR 213	2	2	24	72x36			X	Box	3		Age & Traffic
CR 108	.3 miles west of CR 213	1	1	24	88x40			X	Box	3		Age & Traffic
CR 108-B	.1 west of FM 157	2	2	40	48			X	Galvanized	3		Age & Traffic
CR 108-B	302 CR 108B	1	1	24	36			X	Galvanized	4	8/18	Age & Traffic
CR 108-D	.2 miles east of FM 1807	2	2	70	86			X	Galvanized	3		Age & Traffic
CR 109	150 ft east of 8201 CR 109	1	1	35	72			X	Galvanized	3		Age & Traffic
CR 109	75 ft west of 8516 CR 109	2	2	30	36			X	Galvanized	2		Age & Traffic
CR 109	100ft. West of 8825 CR 109	1	1	30	42			X	Galvanized	3		Age & Traffic
CR 109	.3 miles east of CR 207	1	1	35	36			X	Galvanized	2		Age & Traffic

Road Name	Culvert Location	# of Barrels	Length (ft)	Dia (in)	Headwall	Apron	Type	Condition (1 = Poor - 4 = Exc)	Date (new)	Reason for Degrad
CR 109	.6 miles east of CR207	1	35	40	X		Galvanized	3		Age & Traffic
CR 109	.1 milea west of CR 208	2	40	56	X		Galvanized	3		Age & Traffic
CR 109	at CR 209 Intersection	1	55	36		X	Galvanized	3		Age & Traffic
CR 109	at CR 209 Intersection	1	40	24		X	Galvanized	3		Age & Traffic
CR 109	.2 east of CR 209	2	26	42	X		Galvanized	3		Age & Traffic
CR 109	.3 east of CR 209	1	32	30		X	Galvanized	3		Age & Traffic
CR 109	.5 east of CR 209	1	32	30		X	Galvanized	3		Age & Traffic
CR 109	300 ft west of Hudson Ct	2	45	30		X	Galvanized	3		Age & Traffic
CR 109	.1 miles east of Hudson Ct	4	30	56		X	Galvanized	2		Age & Traffic
CR 109	.1 miles west of CR 213	1	35	76		X	Galvanized	3		Age & Traffic
CR 109	.2 miles east of county maint. Sign	1	26	66x40		X	Box	3		Age & Traffic
CR 109	.4 miles east of county maint. Sign	1	40	48		X	Galvanized	2		Age & Traffic
CR 109	.8 miles east of CR 207	1	50	48		X	Galvanized	3		Age & Traffic
CR 109	.8 miles east of CR 207	1	27	30		X	Galvanized	3		Age & Traffic
CR 110	at CR 213	2	52	24		X	Galvanized	2		Age & Traffic
CR 110	.8 miles east of CR213	2	40	54		X	Galvanized	2		Age & Traffic
CR 201-A	.3 miles east of 35W	2	26	48		X	Galvanized	3		Age & Traffic
CR 202	.1 miles south of FM 916	1	24	42		X	Galvanized	4		Age & Traffic
CR 202	.1 mile south of FM 916	1	37	36		X	Galvanized	1		Age & Traffic
CR 202	.1 mile south of FM916	1	25	18		X	Galvanized	4		Age & Traffic
CR 203	at CR 106	1	30	24		X	Galvanized	3		Age & Traffic
CR 203	.8 miles north of FM 2258	2	26	48		X	Galvanized	2		Age & Traffic
CR 203	.4 miles south of CR 106	1	26	24		X	Galvanized	2		Age & Traffic
CR 204	.7 miles from CR 101	1	32	18		X	Galvanized	4		Age & Traffic
CR 204	.7 miles from CR 101	1	24	30		X	Galvanized	2		Age & Traffic
CR 204	.9 miles from CR 101	1	25	18		X	Galvanized	4		Age & Traffic
CR 204	.1.6 miles north from CR 101	1	19	12		X	Concrete	2		Age & Traffic
CR 204	.8 miles north of FM916	1	26	32		X	Galvanized	4		Age & Traffic
CR 204	.9 miles north of FM 916	1	60	18		X	Galvanized	4		Age & Traffic
CR 204	.1.1. miles north of FM 916	1	30	42		X	Galvanized	4		Age & Traffic
CR 204	.1.2 miles north of FM916	1	26	30		X	Galvanized	4		Age & Traffic
CR 204	.1.3 miles north of FM 916	1	20	42		X	Galvanized	4		Age & Traffic
CR 204	.1.4 miles north of FM 916	1	26	48		X	Galvanized	1		Age & Traffic
CR 204	.1.5 miles north from FM 916	1	28	60		X	Galvanized	1		Age & Traffic
CR 204	.1.7 miles north from FM 916	1	24	30		X	Galvanized	1		Age & Traffic
CR 204	.1.9 miles north from FM 916	1	26	60		X	Galvanized	2		Age & Traffic
CR 204	.4 miles north of FM 2258	1	30	24		X	Galvanized	4		Age & Traffic
CR 204	.9 miles north of FM 2258	2	40	60		X	Galvanized	4		Age & Traffic
CR 204	.1.2 miles north of FM 2258	2	25	48		X	Galvanized	4		Age & Traffic
CR 204	.4.9 miles north of FM916	1	24	48		X	Galvanized	4		Age & Traffic
CR 204	.1.1 miles north of FM916	1	27	42		X	Galvanized	4		Age & Traffic
CR 204	.1.3 miles north of FM 916	1	27	42		X	Galvanized	4		Age & Traffic
CR 204	.1.4 miles north of FM 916	1	27	48		X	Galvanized	1		Age & Traffic
CR 204	.1.1 miles north of FM 2258	1	25	48		X	Galvanized	2		Age & Traffic
CR 204	.1.8 miles north of FM 2258	1	26	72		X	Galvanized	4		Age & Traffic
CR 204	.3.3 miles north of FM 2258	1	35	60		X	Galvanized	2		Age & Traffic
CR 204	.4.1 miles north of FM 2258	1	25	24		X	Concrete	3		Age & Traffic
CR 204	.4.1 miles north of FM 2258	1	25	24		X	Galvanized	4		Age & Traffic
CR 205	.2 miles south of Fm 2258	1	72	96		X	Galvanized	3		Age & Traffic

Road Name	Culvert Location	# of Barrels	Length (ft)	Dia (in)	Headwall	Apron	Type	Condition (1 = Poor - 4 = Exc)	Date (new)	Reason for Degrad
CR 205	6 miles south of FM2258	1	29	30			Galvanized	3		Age & Traffic
CR 205	1 miles south of FM 2258	1	30	24		X	Galvanized	3		Age & Traffic
CR 205	1.8 miles south of FM 2258	1	63	48	X		Galvanized	3		Age & Traffic
CR 205	2.4 miles south of FM 2258	2	25	48	X		Galvanized	2		Age & Traffic
CR 206	4 miles south of FM 1807	1	38	92	X		Galvanized	3		Age & Traffic
CR 206	5 miles south of FM 1807	1	40	42	X		Galvanized	3		Age & Traffic
CR 206	8 miles south of FM 1807	1	26	60	X		Galvanized	3		Age & Traffic
CR 206	9 miles south of FM 1807	1	25	30		X	Galvanized	3		Age & Traffic
CR 206	1.2 miles south of FM 1807	1	30	48	X		Galvanized	3		Age & Traffic
CR 206	1.3 miles south of FM 1807	1	27	24		X	Galvanized	2		Age & Traffic
CR 206	1.4 miles south of FM 1807	1	32	36		X	Galvanized	4		Age & Traffic
CR 206	1.7 miles south of FM 1807	1	25	24		X	Concrete	3		Age & Traffic
CR 206	2.9 miles south of FM 1807	1	40	24		X	Galvanized	3		Age & Traffic
CR 206	2.9 miles south of FM 1807	1	38	60	X		Tank Car	3		Age & Traffic
CR 206	3.1 miles south of FM 1807	1	36	36		X	Galvanized	3		Age & Traffic
CR 206	3.3 miles south of FM 1807	1	20	18		X	Galvanized	2		Age & Traffic
CR 206	3.4 miles south of FM 1807	1	26	60	X		Galvanized	1		Age & Traffic
CR 206	3.4 miles south of FM 1807	1	26	48	X		Galvanized	1		Age & Traffic
CR 206	3.6 miles south of FM 1807	1	26	72	X		Galvanized	1		Age & Traffic
CR 206	3.8 miles south of FM 1807	1	26	36		X	Galvanized	2		Age & Traffic
CR 206	4.0 miles south of FM 1807	1	26	36		X	Galvanized	3		Age & Traffic
CR 206	3 miles south of FM 1807	1	30	72	X		Galvanized	4	10/18	Age & Traffic
CR 206	4.2 miles south of FM 1807	1	34	30		X	Galvanized	3		Age & Traffic
CR 206	4.4 miles south of FM 1807	1	26	18		X	Galvanized	3		Age & Traffic
CR 206	4.4 miles south of FM 1807	1	26	24		X	Galvanized	2		Age & Traffic
CR 206	4.7 miles south of FM 1807	1	30	18		X	Galvanized	3		Age & Traffic
CR 206	5.0 miles south of FM 1807	1	34	24		X	Galvanized	3		Age & Traffic
CR 206	5.3 miles south of FM 1807	1	30	60	X		Galvanized	1	12/19	Age & Traffic
CR 206	5.9 miles south of FM 1807	1	34	36		X	Galvanized	4		Age & Traffic
CR 206	6.0 miles south of FM 1807	1	30	48		X	Galvanized	3		Age & Traffic
CR 206	5 miles south of FM 2258	1	25	36		X	Galvanized	2		Age & Traffic
CR 206	6 miles south of FM 2258	1	30	18		X	Galvanized	3		Age & Traffic
CR 206	8 miles south of FM 2258	1	30	18		X	Galvanized	3		Age & Traffic
CR 206	1.7 miles south of FM 2258	1	30	18		X	Galvanized	2	11/15	Age & Traffic
CR 206	1.9 miles south of FM 2258	2	40	60	X		Galvanized	4		Age & Traffic
CR 206	2.1 miles south of FM 2258	2	28	60	X		Galvanized	3		Age & Traffic
CR 206	2.6 miles south of FM 2258	1	28	24		X	Galvanized	2		Age & Traffic
CR 206	2.8 miles south of FM 2258	1	28	24		X	Galvanized	2		Age & Traffic
CR 206-A	200 ft east of 8740 CR 206A	1	28	72		X	Galvanized	3		Age & Traffic
CR 207	60 ft. north of RR tracks	1	26	18		X	Galvanized	2		Age & Traffic
CR 207	at 512 CR 207	1	26	36		X	Galvanized	2		Age & Traffic
CR 207	at 990 CR 207	1	30	24		X	Galvanized	2		Age & Traffic
CR 208	6 miles north of FM1807	1	36	16		X	Galvanized	3		Age & Traffic
CR 208	3 miles south of FM 1807	1	35	30		X	Galvanized	3		Age & Traffic
CR 208	4 miles north of CR 107	1	30	36		X	Steel Pipe	3		Age & Traffic
CR 208	3 miles north of CR 107	1	26	48		X	Galvanized	3		Age & Traffic
CR 209	1 miles south of Hwy 67	1	48	24		X	Galvanized	3		Age & Traffic
CR 209	2 miles south of Hwy. 67	1	65	48		X	Galvanized	3		Age & Traffic
CR 210	at 3100 CR 210	1	24	72 x 60	X		Box	2		Age & Traffic

Road Name	Culvert Location	# of Barrels	Length (ft)	Dia (in)	Headwall	Apron	None	Type	Condition (1 = Poor - 4 = Exc)	Date (new)	Reason for Degrad
CR 210	at 3224 CR 210	1	24	48 x 36	X			Box	3		Age & Traffic
CR 210	1 miles north of 4101 CR 210	1	32	30			X	Galvanized	3		Age & Traffic
CR 210	100' north of CR 107	1	40	96			X	Galvanized	2		Age & Traffic
CR 211	at 1901 CR 211	1	30	24			X	Galvanized	2		Age & Traffic
CR 211	at 1901 CR 211	1	30	30			X	Concrete	2		Age & Traffic
CR 211	2 south of 1901 CR 211	1	35	24			X	Galvanized	1		Age & Traffic
CR 211	.5 miles south of 1901 CR 211	1	30	24			X	Galvanized	2		Age & Traffic
CR 212	at CR 108 Intersection	1	32	18			X	Galvanized	2		Age & Traffic
CR 212	1 miles south of CR 108	1	34	24			X	Galvanized	3		Age & Traffic
CR 212	2 miles south of CR 108	1	35	36	X			Galvanized	2		Age & Traffic
CR 212	3 miles south of CR 108	1	30	24	X			Galvanized	2		Age & Traffic
CR 212	4 miles south of CR 108	1	28	16	X			Galvanized	3		Age & Traffic
CR 212	7 miles south of CR 108	2	28	24			X	Galvanized	3		Age & Traffic
CR 212	1 mile south of CR 108	1	30	36			X	Galvanized	1		Age & Traffic
CR 212	1.2 mile south of CR 108	1	30	24			X	Galvanized	1		Age & Traffic
CR 212	1 miles north of 4701 CR 212	1	25	24			X	Galvanized	2		Age & Traffic
CR 212	800 ft. west of 4801 CR 212	2	30	24			X	Galvanized	3		Age & Traffic
CR 212	1 miles west of CR 212	2	30	24			X	Galvanized	3		Age & Traffic
CR 212	at 4900 CR 212	1	28	48	X			Galvanized	2		Age & Traffic
CR 212	at CR 213	1	45	36			X	Galvanized	2		Age & Traffic
CR 213	at 620 CR 213	1	30	30			X	Galvanized	2		Age & Traffic
CR 213	2 miles south of CR 212	1	40	36			X	Galvanized	2		Age & Traffic
CR 213	3 miles north of CR 212	1	38	30			X	Galvanized	3		Age & Traffic
CR 213	2 miles south of 3901 CR 213	1	35	24	X			Galvanized	3		Age & Traffic
CR 213	1 miles north of CR 108	1	22	48x32	X			Box	3		Age & Traffic
CR 213	150 ft south of 2409 CR 213	2	24	72x30	X			Box	3		Age & Traffic
CR 213	250 ft south of 2381 CR 213	3	34	54	X			Galvanized	4	11/15	Age & Traffic
CR 213	at 2375 CR 213	3	40	60	X			Galvanized	4		Age & Traffic
CR 213	at 2337 CR 213	1	30	24	X			Galvanized	4	6/16	Age & Traffic
CR 213	at 739 CR 213	1	25	32			X	Galvanized	3		Age & Traffic
CR 213	at CR 109	1	36	24			X	Galvanized	3		Age & Traffic
CR 213	2 miles north of CR 109	3	30	54x43 Ark	X			Galvanized	4	6/15	Age & Traffic
CR 301	4 miles W of Grandview Cl.	2	30	62	X			Galvanized	1		Age & Traffic
CR 301	7 miles W. o Grandview Cl.	2	30	76	X			Galvanized	1		Age & Traffic
CR 301	1.2 miles W. of Grandview Cl.	4	25	46	X			Galvanized	1		Age & Traffic
CR 301	2.2 miles W. of Grandview Cl.	1	30	60	X			Galvanized	4	11/18	Age & Traffic
CR 301	2.6 miles W. of Grandview Cl.	3	30	46	X			Galvanized	2		Age & Traffic
CR 301	2 miles W of Grandview Cl.	1	24	36	X			Galvanized	3		Age & Traffic
CR 301	3.1 miles W of Grandview Cl.	2	26	42	X			Galvanized	2		Age & Traffic
CR 301	at grandview city limit sign	1	30	60	X			Galvanized	3		Age & Traffic
CR 302	.6 mile E. of Hwy 171	2	30	28	X			Galvanized	3		Age & Traffic
CR 302	1.1 miles E. of Hwy 171	1	28	28	X			Galvanized	2		Age & Traffic
CR 302	1.7 miles E. of Hwy 171	3	24	24	X			Galvanized	3		Age & Traffic
CR 302	1.8 miles E. of Hwy 171	1	40	30	X			Galvanized	3		Age & Traffic
CR 302	2.3 miles E of Hwy 171	2	36	42	X			Galvanized	2		Age & Traffic
CR 302	2.6 miles E of Hwy 171	2	24	48	X			Galvanized	3		Age & Traffic
CR 302	2.8 miles E. of Hwy 171	1	30	16	X			Galvanized	2		Age & Traffic
CR 302	2.8 miles E. of Hwy 171	1	30	16	X			Galvanized	2		Age & Traffic
CR 302	2.9 miles E. of Hwy 171	1	28	42	X			Galvanized	3		Age & Traffic

Road Name	Culvert Location	# of Barrels	Length (ft)	Dia (in)	Headwall	Apron	Type	Condition (1 = Poor - 4 = Exc)	Date (new)	Reason for Degrad
CR 303	2 miles west of FM 4	1	20	18		None	Galvanized	3		Age & Traffic
CR 304	2 north of Hwy 171	1	36	36	X		Galvanized	3		Age & Traffic
CR 304	.5 east of Hwy 171	1	34	84	X		Steel Pipe	2		Age & Traffic
CR 304	1.2 miles north of Hwy 171	1	26	30	X		Galvanized	3		Age & Traffic
CR 304	1.6 miles north of Hwy 171	1	26	80	X		Galvanized	1		Age & Traffic
CR 304	1.7 miles north of Hwy 171	1	30	36	X		Galvanized	3		Age & Traffic
CR 304	1.8 miles north of Hwy 171	1	33	24	X		Galvanized	3	1/20	Age & Traffic
CR 304	2 miles north of Hwy 171	2	24	48	X		Galvanized	3		Age & Traffic
CR 304	2.2 miles north of Hwy 171	2	32	72	X (Concrete)		Galvanized	4	10/17	Age & Traffic
CR 304	2.4 miles north of Hwy 171	1	24	36	X		Galvanized	2		Age & Traffic
CR 304	2.6 miles north of Hwy 171	1	40	32	X		Galvanized	2		Age & Traffic
CR 304	2.8 miles north of Hwy 171	1	34	48	X		Galvanized	3		Age & Traffic
CR 304	.7 east of Hwy 171	1	30	24	X		Galvanized	3		Age & Traffic
CR 304-A	1 miles west of CR 305	1	25	20		X	Galvanized	4		Age & Traffic
CR 304-A	2 miles west of CR 305	1	30	36		X	Galvanized	3		Age & Traffic
CR 304-A	east of RR tracks	1	30	34x25 Oval		X	Galvanized	4		Age & Traffic
CR 304-A	4 miles west of CR305	2	22	60	X		Galvanized	4		Age & Traffic
CR 304-A	CR 401	1	25	12		X	Concrete	3		Age & Traffic
CR 305	.7 miles north of Hwy 171	1	24	24		X	Galvanized	2		Age & Traffic
CR 305	.8 miles north of Hwy 171	2	20	48		X	Box	2		Age & Traffic
CR 305	1.2 miles north of Hwy 171	1	33	36		X	Galvanized	3		Age & Traffic
CR 305	1.3 miles north of Hwy 171	1	33	36		X	Galvanized	3		Age & Traffic
CR 305	1.8 miles north of Hwy 171	2	35	42		X	Galvanized	3		Age & Traffic
CR 305	1.8 miles north of Hwy 171	1	20	18		X	Galvanized	2		Age & Traffic
CR 305	1.9 miles north of Hwy 171	1	35	30		X	Galvanized	3		Age & Traffic
CR 305	2.1 miles north of Hwy 171	1	30	78		X	Galvanized	3		Age & Traffic
CR 305	2.7 miles north of Hwy 171	1	30	32		X	Galvanized	3		Age & Traffic
CR 305	3 miles north of Hwy 171	2	48	72		X	Galvanized	2		Age & Traffic
CR 305	3.1 miles north of Hwy 171	2	25	60		X	Galvanized	1		Age & Traffic
CR 305	3.3 miles north of Hwy 171	1	30	72		X	Galvanized	2		Age & Traffic
CR 305	3.6 miles north of Hwy 171	1	30	24		X	Galvanized	2		Age & Traffic
CR 305	4.1 miles north of Hwy 171	1	30	36		X	Galvanized	3		Age & Traffic
CR 305	4.6 miles north of Hwy 171	1	33	30		X	Galvanized	1		Age & Traffic
CR 305	4.9 miles north of Hwy 171	1	35	36		X	Galvanized	2		Age & Traffic
CR 305	5.8 miles north of Hwy 171	1	24	36		X	Galvanized	2		Age & Traffic
CR 305	6.3 miles north of Hwy 171	1	24	18		X	Galvanized	2		Age & Traffic
CR 305	6.5 miles north of Hwy 171	1	20	30		X	Galvanized	2		Age & Traffic
CR 305	6.7 miles north of Hwy 171	1	30	24		X	Galvanized	2		Age & Traffic
CR 305	7.2 miles north of Hwy 171	1	45	30		X	Galvanized	3		Age & Traffic
CR 305	7.4 miles north of Hwy 171	1	44	72		X	Galvanized	4		Age & Traffic
CR 305	8.1 miles north of Hwy 171	1	40	83		X	Steel Pipe	3		Age & Traffic
CR 305	8.2 miles north of Hwy 171	1	25	24		X	Galvanized	3		Age & Traffic
CR 305	8.4 miles north of Hwy 171	2	20	48		X	Box	2		Age & Traffic
CR 305-B	2 miles north from CR 305	1	24	18		X	Galvanized	3		Age & Traffic
CR 307	5 miles west of CR 421	1	29	18		X	Galvanized	2		Age & Traffic
CR 307	.6 miles west of CR 421	1	20	12		X	Concrete	4		Age & Traffic
CR 307	.8 miles west of CR 421	1	24	18		X	Galvanized	2		Age & Traffic
CR 307	1.0 miles west of CR 421	1	20	36		X	Galvanized	2		Age & Traffic
CR 308	at Intersection of 308 and 423	1	40	24		X	Galvanized	3		Age & Traffic
CR 308	1 mile north of 423	1	40	48		X	Galvanized	1		Age & Traffic

Road Name	Culvert Location	# of Barrels	Length (ft)	Dia (in)	Headwall	Apron	Type	Condition (1 = Poor - 4 = Exc)	Date (new)	Reason for Degrnd
CR 308	5 miles south of 423	1	28	30			Galvanized	3		Age & Traffic
CR 308	6 miles south of 423	1	25	52	X	X	Galvanized	1		Age & Traffic
CR 308	9 miles south of 423	1	30	60	X		Galvanized	1		Age & Traffic
CR 308	1.4 miles north of FM 4	1	30	30	X		Galvanized	1		Age & Traffic
CR 308	1.6 miles north of FM 4	2	28	42	X		Galvanized	1		Age & Traffic
CR 308	2 miles north of FM 4	1	27	68	X		Galvanized	1		Age & Traffic
CR 308	2.4 miles north of FM 4	1	25	72	X		Galvanized	2		Age & Traffic
CR 308	2.7 miles north of FM 4	1	26	42	X		Galvanized	2		Age & Traffic
CR 308	3.2 miles north of FM 4	1	30	54	X		Galvanized	3		Age & Traffic
CR 308-A	at intersection with CR 308	1	35	24			Galvanized	2		Age & Traffic
CR 308-A	1 miles south of CR 308	1	25	60	X		Galvanized	3		Age & Traffic
CR 308-B	200 ft south of CR 308	1	25	36			Galvanized	4		Age & Traffic
CR 308-B	400 ft south of CR 308	1	20	12			Galvanized	4		Age & Traffic
CR 308-B	1 miles south of CR 308	1	26	24	X		Galvanized	4		Age & Traffic
CR 309	100 ft west of 4900	1	45	48	X		Galvanized	3		Age & Traffic
CR 309	at CR 417	1	35	24			Galvanized	3		Age & Traffic
CR 309	50 ft east of 5624	1	24	16			Concrete	3		Age & Traffic
CR 309	100 ft east of 5425	1	22	24	X		Galvanized	3		Age & Traffic
CR 309	at 5401	1	35	30			Galvanized	3		Age & Traffic
CR 309	1 miles west of 4900	1	32	24			Galvanized	3		Age & Traffic
CR 309	1.8 miles west of CR 417	2	38	60	X		Galvanized	1		Age & Traffic
CR 309	2.1 miles west of Cr 417	1	32	24			Galvanized	3		Age & Traffic
CR 309	300 ft north of CR 423	2	30	18	X		Galvanized	3		Age & Traffic
CR 310	5 miles east from Hwy 171	2	30	24			Galvanized	4		Age & Traffic
CR 310	3 miles east from Hwy 171	1	24	12			Galvanized	3		Age & Traffic
CR 310	8 miles east from Hwy 171	1	23	24			Galvanized	4		Age & Traffic
CR 310	1.1 miles east from Hwy 171	1	31	18			Galv & Concrete	2		Age & Traffic
CR 310	1.6 miles east of FM 2135	1	40	48			Galvanized	4		Age & Traffic
CR 310	1.7 miles east of FM 2135	1	27	32			Galvanized	2		Age & Traffic
CR 310	2.4 miles east of FM 2135	1	26	18			Concrete	3		Age & Traffic
CR 310	2.9 miles east of FM 2135	1	29	18			Galv & Concrete	4		Age & Traffic
CR 310-A	2 miles south of CR 312	1	22	24	X		Concrete	4		Age & Traffic
CR 310-A	5 east of Hwy 171	1	24	12			Galvanized	3		Age & Traffic
CR 311	2.3 miles west of CR 401	1	30	16			Galvanized	2		Age & Traffic
CR 311	2.2 miles west of CR 401	1	30	36	X	X	Galvanized	3		Age & Traffic
CR 311	1.8 miles west of CR 401	1	40	72	X		Galvanized	2		Age & Traffic
CR 311	at intersection with CR 406	1	34	30			Galvanized	4	5/18	Age & Traffic
CR 311	1.1 miles west of CR 401	1	30	84	X		Galvanized	1		Age & Traffic
CR 311	8 miles west of CR 401	1	26	72	X		Galvanized	1		Age & Traffic
CR 311	4 miles west of CR 401	2	30	36	X		Galvanized	1		Age & Traffic
CR 311	1 miles west of CR 401	3	40	72	X		Galvanized	1		Age & Traffic
CR 312	2 miles south of FM 2415	1	23	48	X		Galvanized	2		Age & Traffic
CR 312	5 miles south of FM 2415	1	26	24			Galvanized	2		Age & Traffic
CR 312	7 miles south of FM 2415	1	21	50	X		Galvanized	2		Age & Traffic
CR 312	1.1 mile south of FM 2415	2	26	24	X		Galvanized	2		Age & Traffic
CR 312	1.2 miles south of FM 2415	1	25	48	X		Galvanized	4		Age & Traffic
CR 312	1.5 miles south of FM2415	1	25	24			Galvanized	4		Age & Traffic
CR 312	1.9 miles south of FM 2415	1	26	30	X		Galvanized	3		Age & Traffic

Road Name	Culvert Location	# of Barrels	Length (ft)	Dia (in)	Headwall	Apron	Type	Condition (1 = Poor - 4 = Exc)	Date (new)	Reason for Degrad
CR 312	at CR 415	1	32	18		None	Galvanized	3		Age & Traffic
CR 312	2 west of CR 415	3	30	60	X	X	Galvanized	4		Age & Traffic
CR 312	5 west of CR 415	2	30	72	X (new)		Galvanized	4	11/18	Age & Traffic
CR 312	2 west of FM 4	1	25	36	X		Galvanized	3		Age & Traffic
CR 312	3 north of CR 312 B	1	28	12		X	Concrete	3		Age & Traffic
CR 312	3 north of CR 312 B	1	20	18		X	Concrete	4		Age & Traffic
CR 312	2 west of CR 424	2	30	60	X		Galvanized	4		Age & Traffic
CR 312	3 miles west of CR 424	1	30	24		X	Galvanized	2		Age & Traffic
CR 312	2 miles west of CR 429	1	26	30		X	Galvanized	1		Age & Traffic
CR 312	4 miles west of CR 429	1	30	24		X	Galvanized	3		Age & Traffic
CR 312	6 miles west of CR 429	1	34	42		X	Galvanized	2		Age & Traffic
CR 312	4 miles south of FM 2135	1	30	18		X	Galvanized	3		Age & Traffic
CR 312	7 miles south of FM 2135	1	41	32		X	Galv & Concrete	2		Age & Traffic
CR 312	1.0 miles west of FM 2135	1	26	41	X		Galvanized	4		Age & Traffic
CR 312	1.1 miles west of FM 2135	1	26	42	X		Galvanized	2		Age & Traffic
CR 312	2 miles from FM 2415	1	24	96	X		Galvanized	2		Age & Traffic
CR 312	at CR 312 B	1	29	24		X	Galvanized	3		Age & Traffic
CR 312	1.0 north of CR 312 B	2	25	48	X		Galvanized	4		Age & Traffic
CR 312	8 west of CR 424	2	25	48	X		Galvanized	1		Age & Traffic
CR 312	at CR 429	1	30	18		X	Galvanized	1		Age & Traffic
CR 312-A	150' south of 3741 CR 312-A	1	30	24		X	Galvanized	2		Age & Traffic
CR 312-A	150' south of 3741 CR 312-A	1	26	18		X	Galvanized	2		Age & Traffic
CR 312-B	at 4301 CR 312-B	1	38	18		X	Galvanized	2		Age & Traffic
CR 313	1.3 miles s. of FM 2415 at 8000 CR 313	2	24	40			Galvanized	2		Age & Traffic
CR 313	1.1 miles south of FM 2415	2	46	24	X		Galvanized	2		Age & Traffic
CR 313	8 miles s. of FM 2415 at 7600 CR 313	2	36	36		X	Galvanized	2		Age & Traffic
CR 313	3 miles south of FM 2415	1	36	38		X	Galvanized	3		Age & Traffic
CR 313-A	1.2 miles south of FM 2415	2	24	42		X	Galvanized	3		Age & Traffic
CR 313-A	6 miles south of FM 2415	1	28	72 Oval		X	Galvanized	1		Age & Traffic
CR 313-A	2 miles south of FM 2415	1	30	24		X	Galvanized	2		Age & Traffic
CR 313-A	1 miles south of FM 2415	1	30	48		X	Galvanized	3		Age & Traffic
CR 314	4 west of FM 4	1	24	12		X	Concrete	3		Age & Traffic
CR 314	.5 miles south of FM 4	1	25	16		X	Galvanized	3		Age & Traffic
CR 314	6 miles south of FM 4	1	32	24		X	Galvanized	4		Age & Traffic
CR 314	1.4 miles south of FM 4	1	33	18		X	Concrete	4		Age & Traffic
CR 314	1.6 miles south of FM 4	1	33	18		X	Galvanized	4		Age & Traffic
CR 314	1.6 miles west of FM 4	1	35	18		X	Galvanized	3		Age & Traffic
CR 314	1.7 miles west of FM 4	1	32	18		X	Galvanized	3		Age & Traffic
CR 314	at Craig Rd	1	37	18		X	Galvanized	3		Age & Traffic
CR 314-A	at 2309	1	17	20		X	Concrete	3		Age & Traffic
CR 316	at 5344	1	21	16		X	Concrete	3		Age & Traffic
CR 316	100' west of 5515 CR 316	1	28	18		X	Concrete	3		Age & Traffic
CR 316	100' east of 5515 CR 316	1	40	24		X	Galvanized	3		Age & Traffic
CR 316	75' east of 5901 CR 316	1	24	36		X	Galvanized	1		Age & Traffic
CR 316-B	at CR 426	1	46	18		X	Steel pipe	3		Age & Traffic
CR 316-B	.1 miles from CR 426	1	24	14		X	Galvanized	3		Age & Traffic
CR 316-B	at 2924	1	20	18		X	Steel pipe	3		Age & Traffic

Road Name	Culvert Location	# of Barrels	Length (ft)	Dia (in)	Headwall	Apron	None	Type	Condition (1 = Poor - 4 = Exc)	Date (new)	Reason for Degrad
CR 316-B	at 2924	1	25	16			x	Galvanized	1		Age & Traffic
CR 316-C	1 miles west of CR 414	1	30	60			x	Galvanized	1		Age & Traffic
CR 316-D	at 426	1	30	18			x	Galvanized	3		Age & Traffic
CR 317	at Intersection with CR 414	1	25	16			x	Galvanized	2		Age & Traffic
CR 317	at 4609 (Buel Baptist Church)	1	60	24			x	Galvanized	3		Age & Traffic
CR 317	2 miles east of Keene City Limit	1	24	30			x	Galvanized	3		Age & Traffic
CR 317	3 miles east of Keene City Limit	1	32	18			x	Galvanized	1		Age & Traffic
CR 317	at 4700 CR 317 - City of Keene	3	40	48			x	Galvanized	3		Age & Traffic
CR 317-A	100' from CR 317	1	30	18			x	Galvanized	3		Age & Traffic
CR 317-A	.3 miles from CR 317	1	30	36			x	Galvanized	3		Age & Traffic
CR 319	.4 miles west of I 35W	2	30	8x6 Box	x (Concrete Cap)			Concrete	4		Age & Traffic
CR 319	.4 miles west of I 35 W	1	25	24			x	Concrete	4		Age & Traffic
CR 319	5 miles west I35 W @RRR Tracks	1	40	18			x	Concrete	4		Age & Traffic
CR 319	.7 miles west of I 35W	1	25	18			x	concrete	4		Age & Traffic
CR 319	.8 miles west of I 35 W	1	35	60			x	Galvanized	4		Age & Traffic
CR 319	1.1 miles west of I35 W	1	45	36			x	Galvanized	4		Age & Traffic
CR 319	1.1 miles west of I35W	1	48	24			x	Galvanized	4		Age & Traffic
CR 319	1.6 miles west of I35W	1	48	24			x	Galvanized	4		Age & Traffic
CR 319	2 miles west of I 35W at CR 810	1	95	24			x	Galvanized	1		Age & Traffic
CR 319	2 west of CR 810	1	41	60			x	Galvanized	4		Age & Traffic
CR 400	2 east of 35 W	1	24	20				Galvanized	1		Age & Traffic
CR 400	.4 miles east of 35W West	2	30	60			x (11/15)	Galvanized	4	(11/15)	Age & Traffic
CR 401	.1 north of FM 4	1	28	120x76			x	Box	3		Age & Traffic
CR 401	at 7420	1	24	48x24			x	Box	3		Age & Traffic
CR 401	At 7302	1	24	48x36			x	Box	3		Age & Traffic
CR 401	at 6812	1	28	96x48			x	Box	3		Age & Traffic
CR 401	100 ft south of 6512	1	26	48x24			x	Box	3		Age & Traffic
CR 401	50 ft south of 5907	1	35	36x36			x	Box	3		Age & Traffic
CR 401	75 ft south of 5632	2	28	90x60			x	Box	3		Age & Traffic
CR 401	150 ft north of 5300	1	28	34x48			x	Box	3		Age & Traffic
CR 401	150 ft north of 4920	1	28	48x48			x	Box	3		Age & Traffic
CR 401	at CR 311	1	28	36x24			x	Box	3		Age & Traffic
CR 401	.1 miles south of 4448	1	28	36x72			x	Box	3		Age & Traffic
CR 401	Ridgeview Ln	1	28	48x24			x	Box	3		Age & Traffic
CR 401	150 ft south of Main st	1	36	72			x	Galvanized	3		Age & Traffic
CR 401	200 ft south of 3409	1	28	48x24			x	Box	3		Age & Traffic
CR 401	350 ft north of 3101	1	26	48x48			x	Box	3		Age & Traffic
CR 401	100 ft north of 2900	1	26	36x24			x	Box	3		Age & Traffic
CR 401	75 ft north of 3500	1	45	24x48			x	Box	3		Age & Traffic
CR 401-B	50' south of 4148 CR 401-B	1	34	42			x	Galvanized	3		Age & Traffic
CR 401-B	50' south of 3948 CR 401-B	1	26	18			x	Galvanized	2		Age & Traffic
CR 401-B	200' south of 3928 CR 401-B	1	40	24			x	Concrete	2		Age & Traffic
CR 401-B	at 3733	2	36	36			x	Galvanized	3		Age & Traffic
CR 401-C	3 miles north of FM 2415	1	30	36			x	Galv & Concrete	1		Age & Traffic
CR 401-C	.4 north of FM 2415	1	30	48			x	Galvanized	3		Age & Traffic
CR 401-C	.6 miles north of FM 2415	1	25	36			x	Galvanized	3		Age & Traffic

Road Name	Culvert Location	# of Barrels	Length (ft)	Dia (in)	Headwall	Apron	None	Type	Condition (1 = Poor - 4 = Exc)	Date (new)	Reason for Degrad
CR 401-C	at 4308	1	30	48			x	Galvanized	3		Age & Traffic
CR 402	at CR 305	1	30	36				Galvanized	4	5/18	Age & Traffic
CR 402	3 north of CR 305	1	30	60	x	x		Galvanized	4	11/19	Age & Traffic
CR 402	5 miles north of CR 305	1	22	15			x	Galvanized	3		Age & Traffic
CR 402	6 miles north of CR 305	1	20	15			x	Galvanized	3		Age & Traffic
CR 402	1.1 miles from CR 305	1	24	18			x	Galvanized	3		Age & Traffic
CR 402	1.6 miles north of CR 305	1	24	36			x	Galvanized	1		Age & Traffic
CR 402	at the Intersection of CR 311	1	50	24			x	Galvanized	2		Age & Traffic
CR 403	3 miles south of FM 916	2	20	48	x			Galvanized	3		Age & Traffic
CR 403	8 miles south of FM 916	1	20	24			x	Galvanized	1		Age & Traffic
CR 405	at 4113 CR 405	1	28	30				Galvanized	3		Age & Traffic
CR 405	at 4101 CR 405	1	35	30			x	Galvanized	2		Age & Traffic
CR 405	7 miles north of 3762 CR 405 in curve	1	60	18			x	Galvanized	3		Age & Traffic
CR 405	200' east of 3700 CR 405	1	32	18			x	Galvanized	3		Age & Traffic
CR 405	at 3408 CR 405	1	24	24			x	Concrete	2		Age & Traffic
CR 405	at Oak Hill Rd	1	48	24			x	Galvanized	2		Age & Traffic
CR 406	4 miles west of CR 311	1	24	36	x (Bad)			Galvanized	1		Age & Traffic
CR 406	2.0 miles west of CR 311	1	32	52	x			Galvanized	2		Age & Traffic
CR 406	2.2 miles west of CR 311	1	20	14			x	Concrete	2		Age & Traffic
CR 406	1.7 miles west of CR 311	1	34	64	x			Galvanized	3		Age & Traffic
CR 406	2.4 miles west of CR 311	2	24	24	x			Galvanized	3		Age & Traffic
CR 408	5 miles south of CR 301	2	34	52	x			Galvanized	4		Age & Traffic
CR 408-A	7 miles north of CR 301	1	25	20			x	Galvanized	2		Age & Traffic
CR 408-A	at CR 301	1	40	48			x	Galvanized	3		Age & Traffic
CR 408-A	1.0 miles north of CR 301	1	25	32			x	Galvanized	3		Age & Traffic
CR 408-A	1.3 miles north of CR 301	1	24	36			x	Galvanized	2		Age & Traffic
CR 409	1.2 miles north of FM 916	1	40	36	x			Galvanized	3		Age & Traffic
CR 409	1.3 miles north of FM 916	1	24	32	x			Galvanized	3		Age & Traffic
CR 409	1.5 miles north of FM 916	1	24	34	x			Galvanized	3		Age & Traffic
CR 409	1.7 miles north of FM 916	1	24	32	x			Galvanized	2		Age & Traffic
CR 409	1 miles north of FM 916	1	40	120	x			Galvanized	3		Age & Traffic
CR 409-A	1 miles W of CR 409 B	1	30	42			x	Galvanized	3		Age & Traffic
CR 409-B	1 miles E of FM 916	1	18	30			x	Galvanized	3		Age & Traffic
CR 410	3 miles west of CR 313 A	1	28	32	x			Concrete	3		Age & Traffic
CR 410	5 miles west of CR 313 A	1	26	20			x	Galvanized	2		Age & Traffic
CR 410	1.2 miles west of CR 313 A	2	30	30			x	Galvanized	1		Age & Traffic
CR 410	at Intersection of CR 308	1	34	32			x	Galvanized	2		Age & Traffic
CR 410	at CR 313-A	1	30	20			x	Galvanized	2		Age & Traffic
CR 411	2 miles from CR 316	1	26	36	x			Galvanized	3		Age & Traffic
CR 411	at CR 405	1	72	16			x	Galvanized	3		Age & Traffic
CR 411	4 miles from CR 316	3	34	90	x			Steel pipe	3		Age & Traffic
CR 414	at CR 317	1	34	16			x	Concrete	2		Age & Traffic
CR 414	at 1021 CR 414	1	30	36	x			Galvanized	3		Age & Traffic

Road Name	Culvert Location	# of Barrels	Length (ft)	Dia (in)	Headwall	Apron	Type	Condition (1 = Poor - 4 = Exc)	Date (new)	Reason for Degrad
CR 415	7 miles south of FM 2415	1	24	54	X		Galvanized	1		Age & Traffic
CR 415	at intersection with CR 312	1	35	54	X		Galvanized	4		Age & Traffic
CR 415	1.4 miles south of FM 2415	1	24	36	X		Galvanized	1		Age & Traffic
CR 417	2 miles west of CR 308	3	24	48	X		Galvanized	2		Age & Traffic
CR 417	3 miles west of CR 308	2	34	70	X		Galvanized	1		Age & Traffic
CR 417	8 miles west of CR 308	1	30	32	X		Galvanized	4		Age & Traffic
CR 417-A	9 miles n. of Hwy 4 at 3925 CR 417-A	1	24	24	X		Galvanized	2		Age & Traffic
CR 417-A	8 miles n. of Hwy 4 at 4100 CR 417-A	1	20	16	X		Galvanized	2		Age & Traffic
CR 417-A	5 miles n. of Hwy 4 at 4145 CR 417-A	1	32	36	X		Galvanized	1		Age & Traffic
CR 417-A	3 miles n. of Hwy 4	1	24	31	X		Galvanized	1		Age & Traffic
CR 417-A	100' north of Hwy 4	1	30	24		X	Galvanized	4		Age & Traffic
CR 418	.1 south of FM 916	1	24	40	X		Galvanized	2		Age & Traffic
CR 418	.4 miles S of FM 916	1	40	48	X		Galvanized	3		Age & Traffic
CR 418	at 10900 CR 418	1	28	36	X		Galvanized	3		Age & Traffic
CR 418	1.0 miles S. of FM 916	1	36	36	X		Galvanized	3		Age & Traffic
CR 418	1.1 miles S. of FM 916	2	40	48			Galvanized	3		Age & Traffic
CR 418	at CR 301 - Hill County	1	18	32		X	Galvanized	2		Age & Traffic
CR 418	at CR 301 - Hill County	1	24	32		X	Galvanized	3		Age & Traffic
CR 418-A	3 miles N. of CR 304	1	30	30		X	Galvanized	3		Age & Traffic
CR 418-A	.9 mile N of CR 304	1	24	42	X		Galvanized	4	7/8	Age & Traffic
CR 418-A	.4 mile N of CR 305	1	30	15		X	Galvanized	3		Age & Traffic
CR 419	.1 miles N. of FM 916	1	20	48	X		Galvanized	1		Age & Traffic
CR 419-A	at FM 916	1	24	24		X	Galvanized	2		Age & Traffic
CR 420	3 miles north of FM 916	2	34	80		X (09/15)	Galvanized	4		Age & Traffic
CR 420	at CR 304	1	30	20	X		Galvanized	2	(9/15)	Age & Traffic
CR 421	.9 miles west of CR 304	1	20	18		X	Concrete	3		Age & Traffic
CR 421	.4 miles west of CR 304	1	30	36		X	Galvanized	4		Age & Traffic
CR 421	.6 miles west of CR 304	1	20	18		X	Galvanized	2		Age & Traffic
CR 421	1.1 miles west of CR 304	1	23	18		X	Galvanized	3		Age & Traffic
CR 421	1.1 miles west of CR 304	1	37	18		X	Galvanized	3		Age & Traffic
CR 421	2.1 miles west of CR 304	1	29	18		X	Galvanized	3		Age & Traffic
CR 421	2.5 miles west of CR 304	1	27	24		X	Galvanized	3		Age & Traffic
CR 422	.4 miles east of CR 423	1	24	12		X	Concrete	3		Age & Traffic
CR 423	300' south from CR 310	1	24	24		X	Galvanized	3		Age & Traffic
CR 423	4 miles south from CR 310	1	30	50		X	Galvanized	4		Age & Traffic
CR 423	5 miles south from CR 310	1	24	36		X	Galvanized	3		Age & Traffic
CR 423	6 miles south from CR 310	1	30	24		X	Galvanized	2		Age & Traffic
CR 423	6 miles south from CR 310	1	22	18		X	Galvanized	2		Age & Traffic
CR 423	8 miles south from CR 310	1	24	36		X	Galvanized	1		Age & Traffic
CR 423	9 miles south from CR 310	1	24	12		X	Concrete	3		Age & Traffic
CR 423	1.1 miles south from CR 310	1	23	12		X	Concrete	3		Age & Traffic
CR 423	1.3 miles south from CR 310	1	25	18		X	Concrete	3		Age & Traffic
CR 423	1.7 miles south from CR 310	1	30	30		X	Galvanized	3		Age & Traffic
CR 423	2.6 miles south from CR 310	1	24	24		X	Galvanized	1		Age & Traffic

Road Name	Culvert Location	# of Barrels	Length (ft)	Dia (in)	Headwall	Apron	Type	Condition (1 = Poor - 4 = Exc)	Date (new)	Reason for Degrad
CR 423	3.1 miles south from CR 310	1	30	24	X		Galvanized	3		Age & Traffic
CR 423	3.1 miles south from CR 310	2	30	48	X		Galvanized	3		Age & Traffic
CR 423	3.7 miles south from CR 310	1	24	60	X		Concrete	1		Age & Traffic
CR 423	3.9 miles south from CR 310	1	40	18	X		Galvanized	3		Age & Traffic
CR 423	4.2 miles south from CR 310	1	25	24		X	Galvanized	3		Age & Traffic
CR 423	4 miles south from CR 310	1	25	24		X	Galvanized	3		Age & Traffic
CR 423	4.4 miles south of CR 310	1	24	60	X		Galvanized	1		Age & Traffic
CR 423	4.4 miles south of CR 310	1	25	18	X		Galvanized	3		Age & Traffic
CR 423	4.5 miles south of CR 310	1	35	42	X		Galvanized	3		Age & Traffic
CR 423	4.7 miles south of CR 310	1	28	60	X		Galvanized	3		Age & Traffic
CR 423	5 mile south of CR 310	1	26	72	X		Galvanized	4	9/17	Age & Traffic
CR 423	5.4 miles south of CR 310	1	32	60	X		Galvanized	3		Age & Traffic
CR 423	5.6 miles south of CR 310	1	35	36	X		Galvanized	1		Age & Traffic
CR 424	.1miles south of FM 4	1	28	36	X		Galvanized	3		Age & Traffic
CR 424	.5 miles south of FM 4	1	18	18		X	Galvanized	2		Age & Traffic
CR 424	.4 miles south of FM 4	1	18	18		X	Concrete	2		Age & Traffic
CR 424	.7 miles south of Fm 4	1	30	15		X	Galvanized	4		Age & Traffic
CR 424	.8 miles south of Fm 4	1	35	18		X	Galvanized	3		Age & Traffic
CR 425-A	at 2600	1	36	36		X	Concrete	2		Age & Traffic
CR 426	at 1233	1	32	15		X	Galvanized	3		Age & Traffic
CR 426	at 1508	1	30	32		X	Galvanized	3		Age & Traffic
CR 426	.1 miles north of CR 316-D	1	24	54		X	Galvanized	2		Age & Traffic
CR 426	100' north of CR 316-B	1	30	18		X	Galvanized	4		Age & Traffic
CR 426	200' north of CR 316-B	1	30	18		X	Galvanized	4		Age & Traffic
CR 426	300' north of CR 316-B	1	30	48		X	Galvanized	1		Age & Traffic
CR 427-A	.4 miles south from FM 4	1	24	24		X	Galvanized	3		Age & Traffic
CR 427-A	75 ft north of 2408 427-A	1	18	24		X	Galvanized	3		Age & Traffic
CR 427-A	150 ft south of FM 4	1	60	12		X	Galvanized/Concrete	2		Age & Traffic
CR 429	.4 miles north from dead end	1	36	18		X	Concrete	3		Age & Traffic
CR 429	1.0 miles north from dead end	1	26	42		X	Galvanized	1		Age & Traffic
CR 429	1.5 miles north from dead end	1	24	18		X	Concrete	4		Age & Traffic
CR 429	1.8 miles north from dead end	1	24	24		X	Galvanized	2		Age & Traffic
CR 700	100' west of 1509 CR 700	1	22	24		X	Concrete	2		Age & Traffic
CR 700	at CR 805	1	55	30		X	Galvanized	3		Age & Traffic
CR 700	.5 miles west of CR 801-B	2	42	96		X	Steel Pipe	3		Age & Traffic
CR 701	at CR 801-C	1	32	24		X	Concrete	2		Age & Traffic
CR 701	.3 miles east of CR 801-C	4	24	24		X	Galvanized	4		Age & Traffic
CR 701	.75' east of 1005 CR 701	1	25	24		X	Galvanized	2		Age & Traffic
CR 701	.75' east of 1120 CR 701	1	30	18		X	Galvanized	2		Age & Traffic
CR 701	.1 miles south of 1308 CR 701	1	26	24		X	Galvanized	4		Age & Traffic
CR 701	150' south of 1400 CR 701	1	26	24		X	Galvanized	4		Age & Traffic
CR 701	300' north of 1625 CR 701	1	25	66		X	Steel pipe	1		Age & Traffic
CR 701	2 miles north of 1625 CR 701	1	24	18		X	Galvanized	1		Age & Traffic
CR 701	at CR 701-A	1	24	18		X	Galvanized	1		Age & Traffic
CR 701	100 ft south of Red Deer Rd	1	18	24		X	Galvanized	3		Age & Traffic
CR 701-A	300' east of CR 801	1	24	12		X	Galvanized	2		Age & Traffic

Road Name	Culvert Location	# of Barrels	Length (ft)	Dia (in)	Headwall	Apron	Type	Condition (1 = Poor - 4 = Excl)	Date (new)	Reason for Degrad
CR 701-A	2 miles east of CR 801	1	28	60	X		Galvanized	3		Age & Traffic
CR 701-A	2 miles east of CR 801	2	28	48	X		Galvanized	3		Age & Traffic
CR 701-A	100' south of 1124 CR 701-A	1	30	18		X	Galvanized	3		Age & Traffic
CR 702	500 ft west of CR 807	1	35	24		X	Galvanized	2		Age & Traffic
CR 702	4 miles west of CR 807	1	30	24		C	Galvanized	3		Age & Traffic
CR 702	8 mile west of CR 807	1	26	18		X	Galvanized	1		Age & Traffic
CR 702	7 miles west of CR 807	1	30	24		X	Galvanized	2		Age & Traffic
CR 702-A	1 miles north of CR 702	1	24	36		X	Galvanized	2		Age & Traffic
CR 703	50' east of CR 807	1	32	72	X		Galvanized	3		Age & Traffic
CR 703	2 miles east of CR 807	2	28	20		X	Galvanized	3		Age & Traffic
CR 703	3 miles east of CR 807	1	24	24		X	Galvanized	2		Age & Traffic
CR 703	6 miles east of CR 807	1	30	24		X	Concrete	1		Age & Traffic
CR 703	7 miles east of CR 807	1	26	24		X	Galvanized	1		Age & Traffic
CR 703	1.1 miles east of CR 807	1	60	36		X	Galvanized	1		Age & Traffic
CR 703	1.3 miles east of CR 807	2	34	24		X	Galvanized	4		Age & Traffic
CR 703	2.0 miles east of CR 807	1	25	30		X	Concrete	3		Age & Traffic
CR 704	at CR 705	1	40	24		X	Galvanized	3		Age & Traffic
CR 704-C	150 ft east of FM 2280	2	28	6x6 Box	X (10/15)		Concrete	4	(10/15)	Age & Traffic
CR 704-C	2 miles east of FM 2280	1	24	42		X	Galvanized	2		Age & Traffic
CR 704-C	2 miles east of FM 2280	1	30	24		X	Galvanized	2		Age & Traffic
CR 704-C	3 miles east of FM 2280	1	24	42		X	Galvanized	2		Age & Traffic
CR 704-C	9 miles east of FM 2280	1	25	16		X	Concrete	3		Age & Traffic
CR 704-C	1.1 miles east of FM 2280	1	25	36	X		Galvanized	2		Age & Traffic
CR 704-C	1.2 miles east of FM 2280	1	25	54	X		Galvanized	2		Age & Traffic
CR 704-C	1.3 miles east of FM 2280	1	17	95x64 Oval	X		Steel	1		Age & Traffic
CR 704-C	7 miles east of FM 2280	1	32	10x6 Box	X (11/15)		Concrete	4	(11/15)	Age & Traffic
CR 704-C	1 miles west of CR 807	1	30	20		X	Galvanized	3		Age & Traffic
CR 704-D	10' east of CR 807	1	30	18		X	Concrete	2		Age & Traffic
CR 705	2 miles north of CR704	1	25	24		X	Galvanized	2		Age & Traffic
CR 705	2 miles north of CR 704	1	24	30		X	Galvanized	2		Age & Traffic
CR 705	1 mile north of CR 704	1	30	30		X	Galvanized	1		Age & Traffic
CR 705 - City of Joshua	1.2 miles north of CR704	2	29	54	X (2/16)		Galvanized	4	(2/16)	Age & Traffic
CR 705	2.2 miles north of CR 704	1	24	54	X		Galvanized	1		Age & Traffic
CR 705	2.3 miles north of CR 704	2	24	18		X	Galvanized	2		Age & Traffic
CR 705	2.6 miles north of CR 704	1	30	46		X	Galvanized	2		Age & Traffic
CR 705	3 miles north of CR 704	2	40	48x70 Oval		X	Galvanized	1		Age & Traffic
CR 705	at CR 805	1	40	24		X	Galvanized	4		Age & Traffic
CR 706	at CR 803	1	50	18		X	Galvanized	4		Age & Traffic
CR 706	1 mile east of CR 803	1	22	18		X	Galvanized	3		Age & Traffic
CR 706	7 miles east of CR 803	1	25	14		X	Concrete	3		Age & Traffic
CR 706	1 mile east of CR 803	1	30	18		X	Galvanized	3		Age & Traffic
CR 706	at CR 805	1	62	18		X	Galvanized	3		Age & Traffic
CR 707	20' east of CR 807	1	34	48		X	Galvanized	3		Age & Traffic
CR 707	6 miles east of CR 807	2	30	36x24 Oval		X	Galvanized	2		Age & Traffic
CR 710	2 miles east of Forest Ln	1	25	36		X	Galvanized	2		Age & Traffic

Road Name	Culvert Location	# of Barrels	Length (ft)	Dia (in)	Headwall	Apron	None	Type	Condition (1 = Poor - 4 = Exc)	Date (new)	Reason for Degrad
CR 710	.4 miles east of Forest Ln	1	30	36				Galvanized	3		Age & Traffic
CR 710	.5 miles east of Forest Ln	1	24	24				Galvanized	3		Age & Traffic
CR 800-A - City of Joshua	.1 miles south of FM 917	1	30	18				Concrete	3		Age & Traffic
CR 801	.1 mile north of FM 3048 at Marie Street	1	30	24				Galvanized	2		Age & Traffic
CR 801	250 feet north of 4224 CR 801 at CR 705	1	21	30				Galvanized	3		Age & Traffic
CR 801	.1 miles east of Dove Creek Rd	1	40	18				Galvanized	2		Age & Traffic
CR 801	.3 miles east of Dove Creek Rd at 3825 CR 801	1	35	24				Galvanized	2		Age & Traffic
CR 801	.1 miles south of FM 3048	1	30	18				Galvanized	3		Age & Traffic
CR 801-8	.75' south of 1200 CR 801-8	1	35	36				Galvanized	3		Age & Traffic
CR 801-8	50' south of 2000 CR 801-8	1	26	24				Galvanized	4		Age & Traffic
CR 801-8	50' south of 2008 CR 801-8 at CR 701	1	28	58x38 Oval				Galvanized	4		Age & Traffic
CR 801-8	at CR 701	1	33	18				Galvanized	3		Age & Traffic
CR 801-C	.6 miles north of CR 700 at CR 700	1	30	18				Galvanized	3		Age & Traffic
CR 801-C	at CR 700	1	80	18				Galvanized	3		Age & Traffic
CR 801-C	1.1 miles north of CR 700	1	24	30				Galvanized	2		Age & Traffic
CR 801-C	.5 miles north of CR 700	1	38	24				Galvanized	3		Age & Traffic
CR 802	.1 miles south of CR 804	1	30	96				Steel pipe	3		Age & Traffic
CR 802	.9 miles south of CR 804	2	40	60				Galvanized	2		Age & Traffic
CR 802	.7 miles South of CR 804	1	25	18				Galvanized	2		Age & Traffic
CR 803	.4 miles south of FM 731	2	28	60				Galvanized	4	(2/16)	Age & Traffic
CR 803	1.2 miles south of FM 731	1	22	18				Galv. & Concrete	3		Age & Traffic
CR 803	.4 miles south of FM 917	1	30	24				Galvanized	3		Age & Traffic
CR 803	1.1 south of FM 917	1	35	32x39 Oval				Galvanized	3		Age & Traffic
CR 803	1.1 miles south of Fm 917	1	30	36x48 Oval				Galvanized	3		Age & Traffic
CR 803 - City of Joshua	1.6 miles south of FM 917	1	30	36				Galvanized	3		Age & Traffic
CR 803	100 ft south of FM 917	1	24	15				Concrete	2		Age & Traffic
CR 804	.4 miles north of FM 731	1	30	18				Concrete	3		Age & Traffic
CR 804	.5 miles north of FM 731	1	24	24				Galvanized	3		Age & Traffic
CR 804	.6 miles + 50' north of FM 731 at the Intersection of CR 802	1	30	18x30 Oval				Galvanized	2		Age & Traffic
CR 804	at the Intersection of CR 802	1	30	14				Concrete	3		Age & Traffic
CR 804-A	.3 miles south of FM 731	1	28	48				Galvanized	4	(9/15)	Age & Traffic
CR 805	.1 miles south of FM 917	1	30	36				Galvanized	4		Age & Traffic
CR 805	.7 miles south of Fm 917	1	30	18				Galvanized	3		Age & Traffic
CR 805	1 mile south of FM 917	1	24	18				Galvanized	1		Age & Traffic
CR 805	1.3 miles south of Fm 917	1	43	32				Galvanized	2		Age & Traffic
CR 805	1.8 miles south of FM 917	1	43	24				Galvanized	4		Age & Traffic
CR 805	1.8 miles south of Fm 917	1	36	42				Galvanized	3		Age & Traffic
CR 805	2.3 miles south of Fm 917	1	36	30				Galvanized	3		Age & Traffic
CR 805	3 miles south of Fm 917	1	22	36				Galvanized	4		Age & Traffic
CR 805	2.9 miles south of Fm 3048	1	22	30				Galvanized	3		Age & Traffic
CR 805	3.5 miles south of FM 3048	1	30	36x56 Oval				Galvanized	3		Age & Traffic
CR 805	3.8 miles south of Fm 3048	1	30	24				Galvanized	3		Age & Traffic
CR 805	4 miles south of Fm 3048	1	23	24				Galvanized	2		Age & Traffic
CR 805	.8 miles south of FM 917	1	30	18				Galvanized	2		Age & Traffic

Road Name	Culvert Location	# of Barrels	Length (ft)	Dia (in)	Headwall	Apron	Type	Condition (1 = Poor - 4 = Exc)	Date (new)	Reason for Degrad
CR 805	2.9 miles south of FM 3048	2	25	24	X		Galvanized	3		Age & Traffic
CR 805	3.8 miles south of Fm 3048	1	30	24		X	Galvanized	3		Age & Traffic
CR 805	3 miles south of Fm 3048 at Melissa Lane	1	28	12		X	Galvanized	2		Age & Traffic
CR 805		1	38	18		X	Galvanized	2		Age & Traffic
CR 805-A	.3 miles N. of Business 67	1	24	18		X	Concrete	1		Age & Traffic
CR 805-A	.5 miles N of Business 67	1	24	18		X	Concrete	1		Age & Traffic
CR 805-A	.7 miles north of Hwy 67	1	24	30		X	Galvanized	2		Age & Traffic
CR 805-A	.7 miles north of Hwy 67	1	24	24		X	Galvanized	2		Age & Traffic
CR 805-B	.1 miles south of FM 2280	1	33	18		X	Galvanized	3		Age & Traffic
CR 805-B	.3 miles south of FM 2280	2	30	40		X	Galvanized	3		Age & Traffic
CR 805-B	.3 miles south of FM 2280	1	30	24		X	Galvanized	2		Age & Traffic
CR 805-B	.7 miles south of FM 2280	1	33	24		X	Galvanized	2		Age & Traffic
CR 805-B	.4 miles south of FM 2280	1	33	24		X	Galvanized	3		Age & Traffic
CR 805-B	1.4 miles south of FM 2280 at Oakleaf	2	30	24		X	Galvanized	3		Age & Traffic
CR 805-B	1.4 miles south of FM 2280 at Oakleaf	2	40	48		X	Galvanized	3		Age & Traffic
CR 805-B	1.4 miles south of FM 2280 at Oakleaf	2	40	48		X	Galvanized	3		Age & Traffic
CR 805-E	.1 miles east of CR 805	1	24	30		X	Galvanized	2		Age & Traffic
CR 805-E	.1 miles east of CR 805 at CR 805-B	1	30	48		X	Galvanized	3		Age & Traffic
CR 805-E	.1 miles east of CR 805 at CR 805-B	1	50	24		X	Galvanized	4		Age & Traffic
CR 807	100' north of Keene City Limit	1	36	24		X	Galvanized	3		Age & Traffic
CR 807	1 miles north of Keene City Limit	2	24	48		X	Galvanized	3		Age & Traffic
CR 807	9 miles north of Keene City Limit	1	28	48		X	Galvanized	3		Age & Traffic
CR 807	1.3 miles north of Keene City Limit	1	24	36		X	Galvanized	3		Age & Traffic
CR 807	1.4 miles north of Keene City Limit	1	24	32		X	Concrete	3		Age & Traffic
CR 807	1.4 miles north of Keene City Limit	1	24	36		X	Concrete	3		Age & Traffic
CR 807	1.6 miles north of Keene City Limit	1	28	32		X	Galvanized	2		Age & Traffic
CR 807	2.1 miles north of Keene City Limit	1	30	18		X	Concrete	3		Age & Traffic
CR 807	2.3 miles north of Keene City Limit	1	20	12		X	Concrete	3		Age & Traffic
CR 807	2.6 miles north of Keene City Limit	2	34	24		X	Galvanized	2		Age & Traffic
CR 807	2.9 miles north of Keene City Limit	2	34	24		X	Concrete	2		Age & Traffic
CR 807	3.0 miles north of Keene City Limit	1	34	42		X	Galvanized	2		Age & Traffic
CR 810	.3 miles south of CR 707	1	34	30		X	Galvanized	3		Age & Traffic
CR 810	.5 flies south of CR 707	1	24	36		X	Galvanized	3		Age & Traffic
CR 810	.8 miles south of CR 707	2	35	48		X	Galvanized	1		Age & Traffic
CR 810	1.1 miles south of CR 707	2	35	36		X	Galvanized	3		Age & Traffic
CR 810	1.1 miles south of CR 707	1	35	36		X	Galvanized	3		Age & Traffic
CR 810	1.4 miles south of CR 707	1	36	32		X	Galvanized	3		Age & Traffic
CR 810	1.7 miles south of CR 707	1	24	12		X	Concrete	2		Age & Traffic
CR 810	1.7 miles south of CR 707	2	29	27x18 Oval		X	Galvanized	2		Age & Traffic
CR 810	2.4 miles south of CR 707	1	30	18		X	Galvanized	3		Age & Traffic
CR 810	2.4 miles south of CR 707	1	30	24		X	Galvanized	3		Age & Traffic
CR 810	2.9 miles south of CR 707	2	30	24		X	Galvanized	2		Age & Traffic
CR 810	2.9 miles south of CR 707	1	36	36		X	Galvanized	2		Age & Traffic
CR 810	3.2 miles south of CR 707	1	25	24		X	Steel pipe	3		Age & Traffic
Creek Crossing	300 ft west of Perchfield trails	5	40	36		X	Concrete	4		Age & Traffic
Crosslimber Rd	9 miles south of Ward Ln	2	24	30		X	Galvanized	1		Age & Traffic
Crystal Ln	at CR316	2	50	24		X	Galvanized	3		Age & Traffic
Deer Ridge	2104 Deer Ridge	2	40	18		X	Galvanized	2		Age & Traffic
Donna Ln	150 ft south of Hwy 67	1	38	24		X	Galvanized	2		Age & Traffic

Road Name	Culvert Location	# of Barrels	Length (ft)	Dia (in)	Headwall	Apron	Type	Condition (1 = Poor - 4 = Exc)	Date (new)	Reason for Degrud
Doss Rd	at the Intersection of Brookhollow Dr	1	40	24		None	Galvanized	2		Age & Traffic
Falcon Crest	1 miles east of CR 805	2	35	30		X	Galvanized	3		Age & Traffic
Falcon Crest	at CR 805	1	50	18		X	Galvanized	3		Age & Traffic
Ferguson Rd	2 miles north of Hwy 67	1	43	24		X	Galvanized	3		Age & Traffic
Ferguson Rd	5 miles north of Hwy 67	1	45	24		X	Galvanized	2		Age & Traffic
Ferguson Rd	at CR 805	1	45	24		X	Galvanized	2		Age & Traffic
Forestwood	at CR 319	1	150	24	X		Galvanized	3		Age & Traffic
Gage Rd	2 miles south of CR 314	2	30	24		X	Galvanized	3		Age & Traffic
Gary St	at CR 414	2	68	20	X		Galvanized	3		Age & Traffic
Gary St	1 miles west of CR 414	1	50	48		X	Galvanized	3		Age & Traffic
Gary St	3 miles west of CR 414	1	40	30		X	Galvanized	3		Age & Traffic
Gary St	5 miles west of CR 414	1	40	30		X	Galvanized	3		Age & Traffic
Glen St	10' south of CR 315-C	1	36	20		X	Galvanized	2		Age & Traffic
Greenfield Ct	at 7700	1	45	36		X	Galvanized	1		Age & Traffic
Greenfield Dr	at 401	1	50	18		X	Galvanized	3		Age & Traffic
Greenfield Dr	at 7609	4	80	36		X	Galvanized	1		Age & Traffic
Greentree Ln.	at CR 705	1	46	18		X	Galvanized	2		Age & Traffic
H.O. Lane	2 south of Hwy 67	1	48	24		X	Galvanized	3		Age & Traffic
Hopewell Rd	at CR 701-A	1	36	18		X	Concrete	2		Age & Traffic
Hopewell Rd	250' south of 2313 Hopewell Rd	1	24	24	X		Galvanized	3		Age & Traffic
Hopewell Rd	150' north of Ben Dr	1	26	18		X	Concrete	2		Age & Traffic
Hudson Ct	120' north of 1920 Hudson Ct	1	50	54		X	Galvanized	3		Age & Traffic
Hudson Ct	at CR 109	2	45	24		X	Galvanized	2		Age & Traffic
Hudson Ct	100 ft north of 1717 Hudson Ct	1	60	48		X	Galvanized	3		Age & Traffic
Hudson Ct	at 1616 Hudson Ct	2	40	20		X	Galvanized	3		Age & Traffic
Jones Rd	at CR 108 Intersection	1	30	18		X	Galvanized	1		Age & Traffic
Kaether Ln	300' north of Hwy 67	1	40	24		X	Concrete	3		Age & Traffic
Kaether Ln	3 miles north of Hwy 67	1	29	18		X	Concrete	3		Age & Traffic
Kim St	10' south of CR 316-C	1	36	30		X	Galvanized	2		Age & Traffic
Lakeshore Dr	at CR 316	1	36	24		X	Concrete	3		Age & Traffic
Lakeshore Dr	2 miles from CR 316	2	30	48		X	Concrete	3		Age & Traffic
Lakeshore Dr	4 miles from CR 316	1	30	48		X	Concrete	2		Age & Traffic
Lakeside Dr	50 ft west of Shaded Trail	1	40	24	X		Galvanized	3		Age & Traffic
Lakeside Dr	50 ft east of Shaded Trail	2	40	40	X		Galvanized	3		Age & Traffic
Lakewood Circle	1 miles south of FM 3136	1	28	24	X		Galvanized	3		Age & Traffic
Lakewood Dr	at CR 707	1	40	18		X	Galvanized	4		Age & Traffic
Lakewood Dr	100 Yards south of CR 707	1	36	18		X	Concrete	2		Age & Traffic

Road Name	Culvert Location	# of Barrels	Length (ft)	Dia (in)	Headwall	Apron	None	Type	Condition (1 = Poor - 4 = Exc)	Date (new)	Reason for Degrad
Latham Blvd	at CR 213	2	36	30	X			Plastic Liners	4		Age & Traffic
Lisa St	300 ft south of Gary St	1	40	48			X	Galvanized	1		Age & Traffic
Lopez	50 ft north of 8031 LOPEZ	1	32	18			X	Galvanized	2		Age & Traffic
Main St	100' west of 6905 Main St	2	30	18			X	Concrete	2		Age & Traffic
Main St	at 7100	1	24	24			X	Galvanized	2		Age & Traffic
Main St	at 7112	1	32	18			X	Galvanized	3		Age & Traffic
Main St	at Timber Rd	1	42	24			X	Galvanized	3		Age & Traffic
Main St	150' west of 7216 Main St	2	36	42			X	Concrete	3		Age & Traffic
Main St	at CR 401-B	1	32	24			X	Galvanized	4	7/18	Age & Traffic
Marie St.	1304 Marie	1	40	18			X	Galvanized	3		Age & Traffic
Martha Ln.	60 ft south of CR 102	1	40	60		X		Galvanized	4		Age & Traffic
Martin St	100 ft south of Matthew	1	34	18			X	Galv. & Concrete	3		Age & Traffic
Matthew Dr	.1 miles east of Cr 414	1	30	36			X	Galvanized	1		Age & Traffic
Matthew Dr	at CR 414	1	30	18			X	Concrete	3		Age & Traffic
Matthew Dr	.4 miles east of CR 414	1	30	30			X	Galvanized	2		Age & Traffic
Matthew Dr	.5 miles east of CR 414	1	32	15			X	Concrete	3		Age & Traffic
Matthew Dr	10 ft west of Shannon	1	36	24			X	Galvanized	3		Age & Traffic
Meadow	.1 miles north of Valley view	1	30	30			X	Galvanized	3		Age & Traffic
Melissa	CR 801	1	30	18			X	Galvanized	2		Age & Traffic
Melissa	1608 Melissa	1	32	36			X	Galvanized	3		Age & Traffic
Morning Dove	at 2212	5	45	36		X		Galvanized	3		Age & Traffic
Neeley	at CR 805	1	30	18			X	Concrete	3		Age & Traffic
Nicole	at Alan Dr	1	40	18			X	Concrete	3		Age & Traffic
Northcrest	.5 miles north of FM 2280	1	30	18			X	Galvanized	3		Age & Traffic
Northcrest	.6 miles north of FM 2280	1	47	46			X	Galvanized	1		Age & Traffic
Northcrest	.9 miles north of FM 2280	2	30	30x44 Oval			X	Galvanized	2		Age & Traffic
Northcrest	.3 miles north of FM 2280	1	35	18			X	Concrete	3		Age & Traffic
Oak Hill Rd	at 2606	1	30	48			X	Galvanized	2		Age & Traffic
Oak Hill Rd	south of Blue Water Oaks water well	1	30	18			X	Concrete	3		Age & Traffic
Oak Hill Rd	north of Blue Water Oaks water well	1	30	24			X	Concrete	3		Age & Traffic
Oak Hill Rd	at 2809	1	30	16			X	Galvanized	2		Age & Traffic
Oak Hill Rd	at 2813	1	32	15			X	Concrete	2		Age & Traffic
Oak Hill Rd	at 2825	1	36	15			X	Concrete	2		Age & Traffic
Oak Hill Rd	at 3021	1	36	24			X	Galvanized	2		Age & Traffic
Oak Hill Rd	at 3025	1	32	24			X	Galvanized	2		Age & Traffic
Oak Leaf Tr	at 2332 Oak Leaf Tr	1	55	24			X	Galvanized	3		Age & Traffic
Oak Leaf Tr	100' west of 2308 Oak Leaf Tr	1	70	18		X		Galvanized	3		Age & Traffic
Oak Leaf Tr	at CR 805-B	1	37	18			X	Galvanized	3		Age & Traffic

Road Name	Culvert Location	# of Barrels	Length (ft)	Dia (in)	Headwall	Apron	Type	Condition (1 = Poor - 4 = Exc)	Date (new)	Reason for Degrad
Oakridge Rd	at Valley View	1	25	16			Concrete	3		Age & Traffic
Oakridge Rd	100 yards south of Summit	1	30	24			Galvanized	2		Age & Traffic
Oakridge Rd	.1 miles south of Summit	1	40	21			Galvanized	4	(08/24/15)	Age & Traffic
Park Lane	.3 miles south of FM 3136	1	30	24			Concrete	3		Age & Traffic
Park Lane	50 ft from FM 3136	1	32	24			Concrete	2		Age & Traffic
Peach Tree	at Park St.	1	16	60			Galvanized	2		Age & Traffic
Pecan Circle	.8 miles east of CR 810	1	37	24			Concrete	4		Age & Traffic
Pecan Circle	.8 miles east of CR 810	1	45	24			Galvanized	3		Age & Traffic
Pecan Circle	at CR 810	1	54	18			Galvanized	3		Age & Traffic
Pecan Circle (2016)	.2 miles east of CR 810	1	40	42	x		Galvanized	4	(1/17)	Age & Traffic
Pecan Circle	.5 miles east of CR 810	1	33	32			Galvanized	3		Age & Traffic
Pecan Circle	.5 miles east of CR 810	1	32	36			Galvanized	3		Age & Traffic
Pecan Circle	.9 miles east of CR 810	3	35	42x30 Over			Galvanized	1		Age & Traffic
Pecan Circle	1 mile east of CR 810	1	50	24			Galvanized	3		Age & Traffic
Pecan Circle	1 mile east of CR 810	2	35	24			Galvanized	3		Age & Traffic
Pecan Circle	1.1 mile east of CR 810	2	35	30			Concrete	3		Age & Traffic
Pecan Ct	at Pecan Circle	1	40	18			Concrete	4		Age & Traffic
Pecan Springs	.1 miles south of FM 4	1	40	24			Galvanized	4		Age & Traffic
Pecan Springs	.2 miles south of FM 4	1	46	24			Galvanized	3		Age & Traffic
Pecan Springs	at Open meadow	1	50	24			Galvanized	4		Age & Traffic
Pecan Valley	at 2413	2	34	30	x		Galvanized	3		Age & Traffic
Pecan Valley	at 2201	2	40	24		x	Galvanized	3		Age & Traffic
Pecan Valley	at 2212	1	80	42	x		Galvanized	4		Age & Traffic
Pecan Valley	at Pecan Ct	1	30	30	x		Galvanized	3		Age & Traffic
Pecan Valley	.1 east of FM 4	1	36	20			Galvanized	1		Age & Traffic
Perchfield Trails	at CR 707	1	40	18			Concrete	2		Age & Traffic
Perchfield Trails	.2 miles south of CR 707	1	40	24			Concrete	3		Age & Traffic
Perchfield Trails	.3 miles south of CR 707	1	40	24			Concrete	2		Age & Traffic
Perchfield Trails	.5 miles south of CR 707	1	40	15			Concrete	2		Age & Traffic
Perchfield Trails	.5 miles south of CR 707	1	40	24			Concrete	2		Age & Traffic
Perchfield Trails	at Hay Meadow	2	24	40			Concrete	3		Age & Traffic
Pheasant Dr	150 ft. east of Pheasant Dr	1	48	24			Galvanized	2		Age & Traffic
Pheasant Dr	at 1506 Pheasant Dr	2	48	24			Galvanized	2		Age & Traffic
Pheasant Dr	at 1412 Pheasant Dr	1	48	24			Galvanized	3		Age & Traffic
Pheasant Dr	at 1411 Pheasant Dr	1	80	24			Galvanized	3		Age & Traffic
Ponderosa Cir	10' west of CR 807	1	40	36			Galvanized	2		Age & Traffic
Ponderosa Cir	.1 miles west of CR 807	1	36	18			Galvanized	2		Age & Traffic
Post Oak Dr	.1miles east of Alvarado Oaks	2	30	36	x		Galvanized	4		Age & Traffic
Regal View (9/24/15)	.1 south of Ridgewood	1	32	21			Galvanized	4	(9/15)	Age & Traffic
Rangeway Dr	at 1704	1	40	14			Concrete	3		Age & Traffic
Rangeway Dr. (2016)	at Regal View	1	30	24			Concrete	3	2016	Age & Traffic
Ridgewood Dr.	.1 miles east of Royalwood circle	2	30	24	x		Concrete	3		Age & Traffic

Road Name	Culvert Location	# of Barrels	Length (ft)	Dia (in)	Headwall	Apron	None	Type	Condition (1 = Poor - 4 = Exc)	Date (new)	Reason for Degrad
Rolling Oaks Dr	2 miles south from Hwy 171	2	48	24			X	Galvanized	3		Age & Traffic
Rolling Oaks Dr	4 miles south from Hwy 171	1	30	18			X	Galvanized	2		Age & Traffic
Rolling Oaks Dr	4 miles south from Hwy 171	1	40	18			X	Galvanized	2		Age & Traffic
Royalwood Circle	.2 miles east of CR 803	1	30	24			X	Concrete	3		Age & Traffic
Royalwood Circle	.6 miles east of CR 803	1	30	24			X	Concrete	2		Age & Traffic
Royalwood Circle	.8 miles east of Cr 803	1	30	12			X	Concrete	3		Age & Traffic
Sanders Road	Hopewell Road	1	40	18			X	Galvanized	2		Age & Traffic
Sarah Ln	at CR 701	1	45	24			X	Galvanized	3		Age & Traffic
Sarah Ln	at Ben Dr (south side)	1	45	18			X	Galvanized	2		Age & Traffic
Sarah Ln	at Ben Dr (north side)	1	45	18			X	Galvanized	2		Age & Traffic
Sarah Ln	150 ft north of Ben Dr	2	45	24			X	Galvanized	2		Age & Traffic
Second St	200' east of Pearl	1	26	30			X	Galvanized	2		Age & Traffic
Shady Ln.	at CR 805	1	58	20			X	Galvanized	2		Age & Traffic
Shady Ln.	.1 miles east of CR 805	1	40	52x32 Oval			X	Galvanized	1		Age & Traffic
Shady Wood Dr.	at Hay Meadow	1	16	60			X	Galvanized	3		Age & Traffic
Shady Wood Dr.	at S. Percifield Trail	2	24	40			X	Concrete	3		Age & Traffic
Shannon St	10 ft south of Matthew	1	32	15			X	Concrete	3		Age & Traffic
Shannon St	.1 miles north of Matthew	1	30	48			X	Galvanized	1		Age & Traffic
Smiling Hills Ct.	.1 miles north of CR 805B	1	24	12			X	Galvanized	3		Age & Traffic
Smiling Hills Ct.	.2 mile north of CR 805B	1	25	18			X	Galvanized	2		Age & Traffic
Smiling Hills Ct.	.4 north of CR 805B	1	24	18			X	Galvanized	3		Age & Traffic
Southern Oaks Rd	.1 miles east from CR 423	1	34	32			X	Galvanized	4		Age & Traffic
Southern Oaks Rd	.9 miles east from CR 423	2	32	24			X	Galvanized	4		Age & Traffic
Southern Oaks Rd	100 ft from CR 423	1	37	18			X	Galvanized	3		Age & Traffic
Steinway Ln	50' west of Chickering Rd	1	36	18			X	Galvanized	3		Age & Traffic
Sunmitt Dr.	.2 miles west of Meadow Dr.	1	30	18			X	Concrete	3		Age & Traffic
Sunset	.1 miles east of Meadow	1	22	18			X	Galvanized	2		Age & Traffic
Tepar Lane	2022 Tepar Lane	1	40	18			X	Galvanized	2		Age & Traffic
Tepar Lane	CR 701	1	40	20			X	Galvanized	2		Age & Traffic
Timber Rd	at 7208	1	30	30			X	Galvanized	3		Age & Traffic
Timber Rd	at 7104	1	30	42			X	Concrete	2		Age & Traffic
Timber Rd	at 7017	1	28	36			X	Concrete	2		Age & Traffic
Timber Rd	at 7001	1	36	24			X	Galvanized	2		Age & Traffic
Timber Rd	at 7220	1	34	24			X	Galvanized	3		Age & Traffic
Timber Rd	at Main St.	1	32	24			X	Galvanized	2		Age & Traffic
Timber View	at CR 805	1	40	20			X	Galvanized	2		Age & Traffic
Timber View	.1 miles east of CR 805	2	40	36			X	Galvanized	1		Age & Traffic
Tina St	300 ft south of Gary St	1	40	24			X	Galvanized	3		Age & Traffic

Road Name	Culvert Location	# of Barrels	Length (ft)	Dia (in)	Headwall	Apron	None	Type	Condition (1 = Poor - 4 = Exc)	Date (new)	Reason for Degrad
Tina St	100ft north of Gary St	1	40	24			X	Galvanized	3		Age & Traffic
Tina St	at Gary St	1	40	18			X	Galvanized	3		Age & Traffic
Trails End	at 1620	1	30	18			X	Concrete	2		Age & Traffic
Trails End	at Oakridge	1	40	18			X	Galvanized	2		Age & Traffic
True Ln	at Sarah Ln	1	45	18			X	Galvanized	2		Age & Traffic
Twin Creeks	3 miles west of FM 917	1	30	18			X	Galvanized	3		Age & Traffic
Twin Creeks	6 miles east of FM 917	2	30	42			X	Galvanized	1		Age & Traffic
Twin Creeks	9 miles east of FM 917	2	30	48			X	Galvanized	1		Age & Traffic
Twin Creeks	at CR 8058	1	60	18			X	Galvanized	3		Age & Traffic
Valley View	at CR 803	1	35	18			X	Galvanized	2		Age & Traffic
Valley View	2 miles west of CR 803	2	30	18x31 Oval			X	Galvanized	2		Age & Traffic
Valley View	2 miles east of CR 803	1	30	18			X	Galvanized	3		Age & Traffic
Venda Mesa	at Casa Ln	1	32	12			X	Galvanized	2		Age & Traffic
Vista Dr	300 ft east of CR 214	1	40	18			X	Galvanized	2		Age & Traffic
Vista Dr.	254 Vista Dr.	1	42	18			X	Galvanized	2		Age & Traffic
Ward Ln	at the intersection of Cross timber Rd	1	48	18			X	Galvanized	2		Age & Traffic
Watersidge	at the intersection of CR 310	1	42	18		X		Galvanized	4		Age & Traffic
Watersidge	1 miles north from CR 310	1	45	24		X		Galvanized	4		Age & Traffic
Weatherby Rd	1 miles north of CR 711-A	1	30	18			X	Concrete	3		Age & Traffic
Weeks Rd	1 miles south from Moore Rd	1	30	16			X	Galvanized	3		Age & Traffic
Weeks Rd	1 miles south from Moore Rd	1	30	12			X	Galvanized	2		Age & Traffic
Weeks Rd	120' west of RR tracks	3	35	48			X	Galvanized	1		Age & Traffic
West Bethesda Rd. (CR 805)	1 miles north of FM 917	2	30	18			X	Galv & Concrete	2		Age & Traffic
West Bethesda Rd. (CR 805)	.5 miles north of FM 917	2	30	48		X		Galvanized	1		Age & Traffic
West Bethesda Rd. (CR 805)	1.1 miles north of FM 917	1	25	36			X	Galvanized	2		Age & Traffic
White Dove	.1 miles south of FM 1807	5	45	36			X	Galvanized	3		Age & Traffic
Wilkerson Rd	8320 Wilkerson	1	30	42			X	Galvanized	3		Age & Traffic
Wood Haven	at CR 319	1	46	18			X	Galvanized	3		Age & Traffic
Wood Haven	1 miles south of CR 319	1	46	30			X	Galvanized	3		Age & Traffic
Wood Haven	at Twincreaks	1	45	18			X	Galvanized	3		Age & Traffic
Woodview Dr.	at CR 805	1	50	32			X	Galvanized	2		Age & Traffic
Woodview Dr.	1 miles south of FM 3136	1	28	18			X	Concrete	3		Age & Traffic
Woodview Dr.	1 miles south of FM 3136	1	28	18			X	Concrete	4		Age & Traffic
Woodview Dr.	2 miles south of FM 3136	1	28	24			X	Galvanized	3		Age & Traffic
Woodview Dr.	2 miles south of FM 3136	1	50	15			X	Concrete	3		Age & Traffic
Woodview Dr.	4 miles south of FM 3136	1	28	18			X	Concrete	3		Age & Traffic
Woodview Dr.	.6 miles south of FM 3136	1	28	18			X	Concrete	3		Age & Traffic

TOTAL PRECINCT CULVERTS: 1108